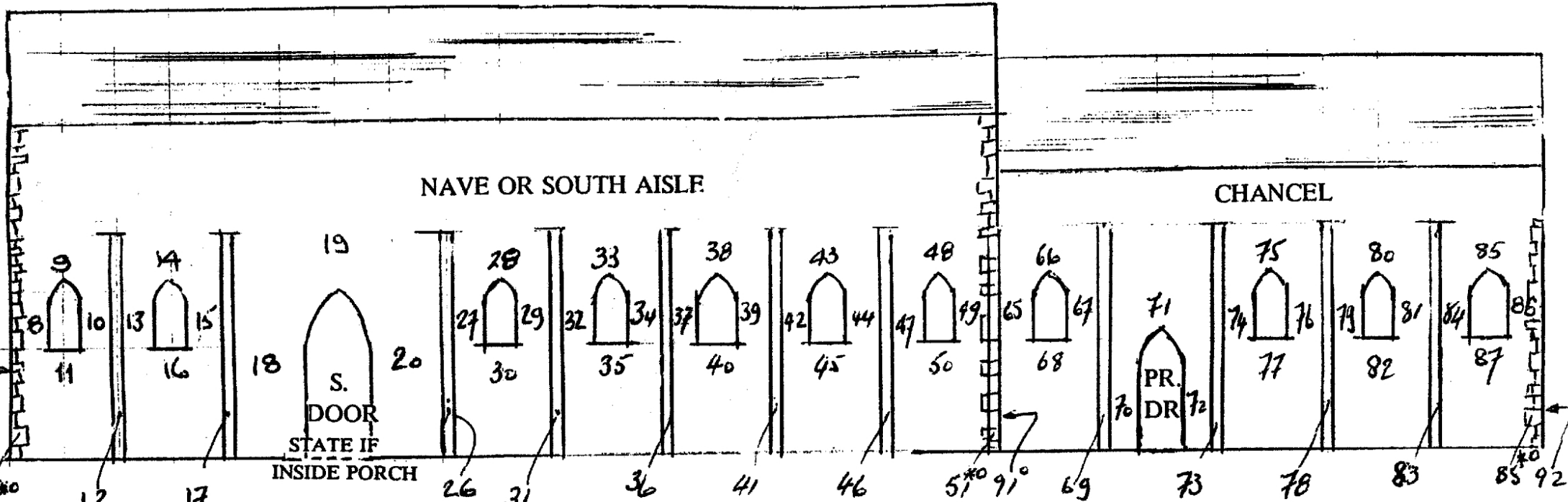


# SCHEMATIC CHURCH WITH POSITION NUMBERS



STATE IF  
INSIDE PORCH

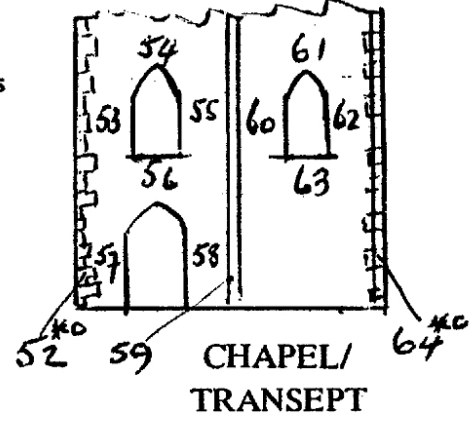
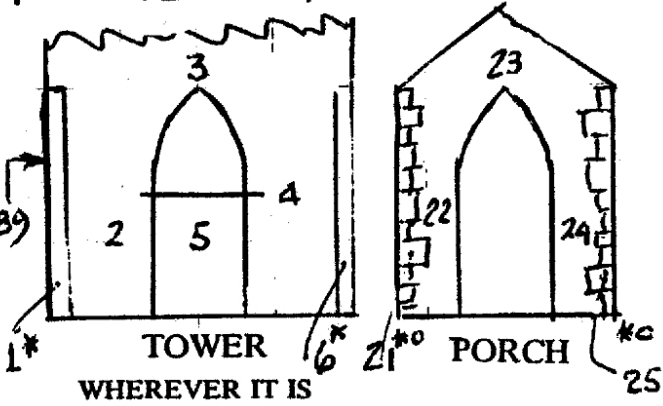
### NOTES

\* or south face of diag buttress

° or on buttress

"Above" can be up to eaves

(Lady) Chapel = Transept,



### Other position numbers

- 89 W.Side of Tower
- 90 W.Side of Nave/Porch/Transept
- 91 E.Side of Nave/Porch/Transept
- 92 E.Side of Chancel
- 93 N.Side of Chancel
- 94 N.Side of Nave/Transept
- 95 E/W Side of Nave/Transept-N.Side
- 96 N.Side of Tower
- 97 Porch inner wall W/SW Side
- 98 Porch inner wall E/SE Side
- 99 Inside Church
- 00 Somewhere else (please specify)

DE-CODED MASS DIAL REGISTER

MASS DIAL DECODE OUTPUT																													
Ref No	Place	County	DEF	TYPE 1	Type 2	No	Map Sheet	OS	Position	HT	Dia	DP	Line	Pock	Ring	Mass	L	Pin	OUT	Rin	OUT	Feature	Date	File	PH.REC	Mref	Cded	dt	Comments
0001	ASTLEY /PC	WR	A	Q	LPC	1 of 2	150	SO787671	77 RHS 1ST BUTT CHANCEL	1.2	F		GG	GG	GG		6	6		6		W		AQ	P	55	3038	85	SAME STONE AS 0002
0001	NORTON LINDSEY	WK	A	F	LC	5 of 8	151	SP229631	65 LHS W CHAN WIND	1.1	1	1.	CC		GG	A	6					WC	13BG	EF		55	3546	8 85	CONSTRUCTION LINES IN UPPER CIRCLE
0002	ASTLEY /PC	WR	A	Q	LPC	1 of 2	150	SO787671	77 R OF 1ST BUTT CHANCEL	1.2	F		GG	GG	GG		6	6		6		W		AQ	P	055	3038	85	SAME STONE AS 0001
0002	ASTLEY /PC	WR	A	Q	LP	2 of 2	150	SO787671	73 BUTT R OF EXTEN. CHANCEL	1.2	F		FF	GG				8				W		AQ	P	55	3052	85	SAME STONE AS 0001
0003	SPETCHLEY /PC	WR	A			1 of 1	150	SO895539	18 LHS S DR	1.2	F		UU	C	UU		5	5		5		WBO		AW	P	55	3077	85	LATER ADDED LINES AM 5 7 EVIL EYE CROSSES
0005	WICHENFORD /PC	WR	A	O	L	1 of 1	150	SO787602	92 UNDER E WIND	1.8	1	2	FF	yy			6					URW		AR	P	55	3036	85	
0008	FLADBURY /PC	WR	S	J	L	1 of 1	150	SO996463	22 LHS S PORCH	1.6	F	HJ	NE			A	10							AY	P	055	3095	85	
0009	INKBERROW /PC	WR	S	O	L	1 of 2	150	SP106573	20 RHS S DR	0.9	F		FF				10					R		BA	P	055	3115	85	
0010	STOKE PRIOR /PC	WR	A	Q	LC	1 of 3	150	SO940670	70 LHS PR DR	1.7	2	3	GG		GG		10			10		W		BB	P	55	3119	86	
0011	OLD BURGHCLERE	HM	A			1 of 1	174	SU468578																		419	AS		
0012	WARNDON /PC	WR	O	Y		2 of 2	150	SO888569	20 ABOVE 0011	240			Y									Y				55		85	
0013	SEVERN STOKE	WR	A	R	C	2 of 2	150	SO856440	51 BUTT E END NAVE	1.8	1	2	..		GG		14			14		AS	13CE	BC	OO	55	3129	90	ON TOP OF BUTTRESS SET-OFF MUST BE ORIGINAL POSITION. .60*horz. .ODD.
0015	CHADDERSLEY CORBETT /PC	WR	A	O	L	1 of 4	150	SO891736	70 WALL W OF PR DOOR	1.2	F	HJ	FF				10			..		WN	14CL	BJ	P	055	3024	84	HIDDEN BY SOUTH AISLE c 1380
0016	CHADDERSLEY CORBETT /PC	WR	A	O	LC	2 of 4	150	SO891736	70 WALL W OF PR DOOR	1.1	F	VJ	FF		FF		10			10		W	14CL	BJ	P	055	3023	84	HIDDEN BY SOUTH AISLE c 1380
0017	CHADDERSLEY CORBETT /PC	WR	A	N	LC	3 of 4	150	SO891736	68 W OF BUTT E OF PR DR	1.1	1	1	I	I	F	C	8			..		WE	14CL	DE	..	055	3091	85	HIDDEN BY SOUTH AISLE c 1380
0019	UPPER SAPEY /PC	HR	A	R	LC	1 of 2	149	SO683636	20 RHS S DOOR	1.4	1	1	NN		YY		8			8	10	I		ER	P	55	3800	90	LINES IN RAISED ANNULLUS
0020	BOLTON	CB	S	O	LC	1 of 1	91	NY639294	07 W QUOIN OF NAVE	0.8	1	F	FF		GG		6			6				AF	P	055	AS	85	
0021	HAMPTON LOVETT /PC	WR	S	K	LC	1 of 1	150	SO888656		0.	1	F	FA		GG		6		6	6		WT	14BL	GD	P	55	3018	85	OBSCURED BY 1350 TOWER
0022	MARTLEY /PC	WR	A	Z		1 of 2	150	SO756598	40 BELOW 4TH WIND E OF PORCH	0.5	3	4										ERD		BA	P	55	3051	85	
0023	MARTLEY /PC	WR	A	Z		2 of 2	150	SO756758	35 RE-EDIT WHEM FOUND AGAIN	0.5	3	4										ERD		BA		55	3194	86	
0024	MILBURN	CB	S	H	L	1 of 3	91	NY654293	18 LHS S DOOR	1.4	F		Kj			A	8					WU		AF	P	055	3040	85	RV028890
0025	MILBURN	CB	S	J	LC	2 of 3	91	NY654293	18 LHS S DOOR	1.1	F	HJ	Vk		FF	A	6			6		W		AF	P	055	3044	85	RV028890
0026	MILBURN	CB	S	O	L	3 of 3	91	NY654293	88 E END CHANCEL	2.5	2	4	FF				10			..		WI		AF	P	055	3045	585	COVERED IN LICHEN RV028593
0027	HANBURY /PC	WR	A	Q	P	1 of 1	150	SO954644	90 W FACE OF S AISLE	1.3	1	2		GG								WR		BB	P	55	3120	86	IRREGULAR SPACING
0028	INKBERROW /PC	WR	S	O	L	1 of 1	150	SP016573	65 UNDER CHAPEL WIND	0.3	F	HJ	FF				10					R		BB	P	55	3115	85	
0029	HIMBLETON	WR	A	3	946	1 of 3	150	SO946587	QUOIN EAST END OF CHAPEL	5.0	2	?	.M		YY	C	15	15		15	18	EN		BB	P	55	3122	85	ROMAN NUMS 1 2 3
0030	HIMBLETON	WR	A	E	C	2 of 3	150	SO946587	52 SW BUTT CHAPEL FACE S.	0.8	1	1	..		GG		..	..		12	..	W.		GD		55	4113	92	EXPLAINS 0029 PM. THIS FACES SE.
0031	HIMBLETON	WR	A	J	L	3 of 3	150	SO946587	18 LHS S DOOR ON CAPITAL	1.5	F	HJ	KD				8	..		..	..	WZ	14BL	GD	..	55	4114	92	DATE LIKELY TO BE 13C PORCH 1350
0032	RIPPLE /PC	WR	S	H	L	1 of 1	150	SO876377	20 RHS S DOOR	1.3	1	2	VH			L	10					B	13AE	BC	P	55	3135	86	MASS 12 I.SEE THE MISERICORDS.
0033	EARLS CROOME /PC	WR	A	R	QLC	1 of 1	150	SO870420	17 BUTT L OF S DOOR	0.8	F		GG		yy		8			5	8	W		BC	P	55	3131	86	CENTRE BLANK NORMAN S DOOR

DE-CODED MASS DIAL REGISTER

MASS DIAL DECODE OUTPUT																													
Ref No	Place	County	DEF	TYPE 1	Type 2	No	Map Sheet	OS	Position	HT	Dia	DP	Line	Pock	Ring	Mass	L	Pin	OUT	Rin	OUT	Feature	Date	File	PH.REC	Mref	Cded	dt	Comments
0034	SALWARPE /PC	WR	A	O	P	1 of 3	150	SO874620	26 BUTT TO R OF PORCH	1.5	3	FF		gg				4	6			W	14AE	BD	P	55	3006	85	
0035	SALWARPE /PC	WR	A	R	P	2 of 3	150	SO874620	51 BUTT E END NAVE	1.5	2	4		yy				4	6			W	4AE	BD	P	055	3140	86	
0036	SALWARPE /PC	WR	A	F	L	3 of 3	150	SO874260	94 RHS N DOOR	1.2	1	1	CC	..		B	10					WD	14AE	BG	..	55	3166	86	
0037	KINGTON /PC	WR	A	M	C	1 of 1	150	SO991559	90 W. FACE S AISLE	1.2	1	2			GG					6		ER		BM	P	55	3192	86	NOON MK S BUTT. CARVED RVLAN
0038	HADZOR /PC	WR	A	0	LP	1 of 1	150	SO916625	51 BUTT E END NAVE	1.3	2	4	FF	FF				16	16			WZ		BD	P	055	3146	86	REDUNDANT CH. PRIVATELY OWNED
0039	HOLT /PC	WR	A	J	L	1 of 2	150	SO829626	67 RHS WIND W OF PR DOOR	1.2	1	1	LI					5				W		AR	BC	55	3034	85	
0040	HOLT /PC	WR	A	J	LC	2 of 2	150	SO829626	77 UNDER CHANC. WINDOW	0.6	2	2	LI		GG			4		4		ERC		BE	P	055	3147	86	ON LIAS NORMAN S. DOOR GRAPHICS ARE DUBIOUS
0041	BRIDGE SOLLARS /PC	HR	A	J	LC	1 of 1	149	SO414425	71 OVER PRIESTS DOOR -E.E.	2.0	F	VJ	jo		BD			12		12		W	13AE	BH	P	55	3147	86	CLEAR DATE
0042	MIDDLE LITTLETON /PC	WR	A	G	LC	1 of 1	150	SP080470	07 BUTT W END NAVE	1.3	1	2	UV		GG	d		12		12		WZO	13CE	BK	P	55	3180	86	ORIGINAL AS SHOWN. CRUDE LINES ON R.H.UPPER ARE LATER
0043	BROADWAS /PC	WR	A	Q	P	1 of 2	150	SO755552	51 SE BUTT S AISLE	1.3	2	3		GG					12			WE	13CE	BE	P	55	3150	86	
0044	BROADWAS /PC	WR	A	O	L	2 of 2	150	SO755552	36 CENTRAL BUTT NAVE	1.3	2	3	FF	..		L	12	..				WB	13CE	BE	P	55	3150	86	
0045	PETERCHURCH /PC	HR	A	N	LP	1 of 3	149	so344385	72 RHS PR DOOR	1.2	2	3	K	K		B	10	10				WB	13CE	BJ	P	266	1003	782	PT CIRCLE AT 4r. SEE FONT.
0046	PETERCHURCH /PC	HR	A	N	L	2 of 3	149	SO344385	06 E BUTT TOWER	1.6	2	3	K	.		A	7					W	14CE	BJ	..	55	EEEE	86	.....
0048	BRETFORTON /PC	WR	A	R	LC	1 of 4	150	SP093438	72 RHS PRIESTS DOOR	1.2	F	VJ	j		yy	A	13			8	13	W	14AE	BK	P	55	3177	86	SAME STONE & LATER THAN 0049 15"W
0048	PETERCHURCH /PC	HR	A	J	L	3 of 3	149	SO344385	07 E.BUTT TOWER	1.2	.	HJ	JE	.		A	10					W	14CE	BJ	..	55	EEEE	86	.....
0049	BRETFORTON /PC	WR	A	O	LP	2 of 4	150	SP092438	72 RHS PRIESTS DOOR	1.2	2	FF	FF	FF	..			11	11		..	W	14AE	BK	P	55	3177	86	POCKS ON RADIAL LINES 15"W SAME STONE.EARLIER THAN 0048
0050	CROPREDY /PC	NT	A	H	P	1 of 1	151	SP469467	88 RH BUTT CHANCEL	1.3	2	4		FU				8	9			W	14AE	EZ	P	55	3850	91	GROTESQUES SECOND RING 9 10 11 12 e e
0051	MOLLINGTON /PC	DR	A	F	L	1 of 2	151	SP443475	70 LHS PR DOOR	0.8	1	4	CC			A	4					W	13CE	EZ	S	55	3851	91	R.H.S.PR DR ODD 30 CMS CIRCLE WITH SLOT LIKE "SAXON"
0052	MOLLINGTON	DR	A	J	L	2 of 2	151	SP443475	24 RHS PORCH	1.2	F	HJ	DD			A	7					R	14AL	EZ	S	55	3852	91	ON SIDE NOON 10long
0054	FARNBOROUGH	WK	S	J	LPC	2 of 2	151	SP434496	18 LHS S DOOR	1.2	1	1	.E	.E	AE	C	6	6		6		W	13BE	EZ	P	55	3855	91	MASS 10 NORM.BILLET DOORWAY
0055	RATLEY	WK	A	Q	LC	1 of 2	151	SP383473	34 RHS 2ND WIND E OF PORCH	1.2	1	2	GG		GG			10		10		CR	14CG	FE	P	55		90	16c REBUILD OF 14c WALL
0056	RATLEY	WK	A	M	C	2 of 2	151	SP383473	26 BUTT E OF S DOOR	1.2	1	2	..		GG			..		10		E	14CG	FE	.	55		90	16c REBUILD OF 14c WALL only top left quadrant remains
0057	SHOTTESWELL	WK	A	J	LPC	1 of 2	151	SP427456	20 RHS OF DRIP COURSE	1.5	1	3	H	..	B	B	4			8		..	...	FA	P	55	EEEE	EE	
0059	BRETFORTON /PC	WR	A	R	C	3 of 4	150	SP092438	96 NW BUTT N SIDE TWR	0.9	1	1	..	..	YY			..	..	8	10	W	..	..	..	55	3793	90	15"W ANCIENT RECTORY WITH STOCKS ADJACENT
0060	BRETFORTON /PC	WR	A	N	L	4 of 4	150	SP092438	51 BUTT E END NAVE	1.5	F	VJ	M	..	..			8	..	8	10	W	13CE	EE	P	55	3794	90	15"W ANCIENT RECTORY WITH STOCKS ADJACENT
0061	BRIZE NORTON	OX	A	O	LP	1 of 5	164	SP300076	70 LHS PRIESTS DOOR	1.5	F		FF	FF		V	8	8						DU	P	55	3659	88	NORMAN TYMPANUM
0062	BRIZE NORTON	OX	A	O	LP	2 of 5	164	SP300076	70 LHS PR DOOR	1.2	F		jJ	FF	FF	A	8	8		8				DU	P	55	3660	88	NORMAN TYMPANUM POCKS IRREGULAR
0063	BRIZE NORTON	OX	A	G	LP	3 of 5	164	SP300076	70 LHS PRIEST DR	0.8	1	2	VV	VV	CC	.	8	8		8		UO	14AL	DU	..	55	3662	88	NORMAN TYMPANUM .....
0064	BRIZE NORTON	OX	A	I	L	4 of 5	164	SP300076	88 QUIN RHS CHANCEL	1.5	2	3	C	L	..	L	10	10				V	....	DU	..	55	3662	88	NORMAN TYMPANUM .....

DE-CODED MASS DIAL REGISTER

MASS DIAL DECODE OUTPUT																													
Ref No	Place	County	DEF	TYPE 1	Type 2	No	Map Sheet	OS	Position	HT	Dia	DP	Line	Pock	Ring	Mass	L	Pin	OUT	Rin	OUT	Feature	Date	File	PH.REC	Mref	Cded	dt	Comments
0065	MINSTER LOVELL	OX	A	Z		1 of 3	151	SP324114	18 LHS S DOOR	2.4	1	1		??				6				I		DT	P	55	3656	88	IRREGULAR TRIANGULAR POCKS 13C14A HIDDEN BY 14A LADY CHAPEL. SO FAR UNIQUE
0066	MINSTER LOVELL	OX	A	Q	LPC	2 of 3	151	SP324114	64 RH BUTT CHAPEL	1.2	1	2	GG	GG	GG		7	7		7		.		DT	P	55	3657	88	SLOT CUT TO MIDDNIGHT LONGER NOON LINE 9L
0067	MINSTER LOVELL	OX	A	Q	LPC	3 of 3	151	SP324114	64 RH BUTT CHAPEL	1.2	2	3	GG	GG	GG		10	10		10		VE		DT	P	55	3658	88	DIFFBULT TO JUDGE GRAPHICS APPEARS EARLIER VERSION OF 0066
0068	BRIZE NORTON	OX	A	Q	PLC	5 of 5	164	SP300076	00 Y	1.5	2	3	GG	..	GG	.	10	10		10		V	....	DU	P	55	3663	88	NORMAN TYMPANUM .....
0069	KENCOTT	OX	A	Q	LPC	1 of 3	163	SP253047	36 CENT BUTT NAVE	0.9	2	FF	GG	GG	GG		9	10		9		W		DU	P	55	3663	88	POCK CIRCLE IS OUTSIDE RING
0070	KENCOTT	OX	A	G	PC	2 of 3	163	SP253047	51 SE BUTT NAVE	1.2	1	3	..	UU	gg	B	.	7		6		WO		DU	P	55	3664	88	POCK CIRCLE IS OUTSIDE RING AND CONTINUES ROUND CIRCLE
0071	KENCOTT	OX	A	G	LP	3 of 3	163	SP253047	20 RHS S DOOR	1.8	2	FF	VX	VX	..	B	15	15		.		WO	12CE	DU	P	55	3665	88	TYMPANUM CENTAUR WITH BOW KILLING DRAGON
0072	BROADWELL	OX	A	O	LP	1 of 2	163	SP253042	20 RHS S DOOR	0.9		FF	FF	FF			8	8				V	12CE	DV	..		3666	88	SO WORN DIFFICULT TO DECPYHER
0073	BROADWELL	OX	A	O	LPC	2 of 2	163	SP253042	64 E QUOIN CHAPEL	1.8	2	4	KM	FF	GG	A	8	8		8		IK	13AE	DV	..	55	3667	88	E ASPECT 15*11=12 NORMAN STRING COURSE
0074	BERKELEY	GL	A	R	LC	3 of 4	162	ST685990	51 RH BUTT NAVE	0.9	1	2	FF		yy		8			6	8		13CE	DV	P	55	3092	88	VERT LINE E.E. WALL BUT STRING AND WINDOWS 13C= 1200- 1290
0075	BERKELEY	GL	A	R	LC	4 of 4	162	ST685990	17 BUTT L OF S DOOR	2.4	3	HJ	U.		y		17			12	17	O	13CE	DV	P	55	3093	88	L.H.S. ONLY VISIBLE ON STONE POSSIBLY OLDER THAN 3092.BELOW FF DIAL?
0076	CHERRINGTON PARK PRIVATE HOUSE	GL	A	G	LC	1 of 1	163	ST904986	00 TYMPANUM COACH HSE DR	2.4	2	??	II		FF	A	15			15		IS	12CE	DW	P	055	3101	88	NORM.TYMP.SHELL NAILHEAD RAISED AREA WITH INCISED LINES
0078	AVENING	GL	A	J	LP	1 of 1	162	ST880980	64 RHS OF CHAPEL	2.2	2	3	Km	Km	.	A	8	8				IZH	13AE	DW	P	55	3124	88	2.3 POCKS AT HALF HOURS BELL TOLLS PERHAPS XREF STOULTON
0079	YATE	GL	A	J	L	1 of 2	172	9	64 RH QUOIN CHAPEL	10	3	HJ	RK			A	20					W		P					93
0080	YATE	GL	A	J	LP	2 of 2	172	ST713828	52 RH QUOIN CHAPEL	4	F	HJ	NO	NO		A	15					WR	13D	DX	P	55	3133	588	DIFFERENT STONE FROM EARLIER WALL
0081	FARNBOROUGH	WK	S	G	L	1 of 2	151	SP434496	20 RHS S DOOR	1.5	2	FF	VV	..	..	D	8					W	13BE	EZ	P	55	3854	91	MASS 10 NORM.BILLET DOORWAY
0085	SHILTON	OX	A	G	L	2 of 3	163	SP267083	51 R H QUOIN NAVE	0.9	2	3	VV			A	7					WO	13CE	DY	P	55	3670	5 88	SQUINT TO ALTAR FROM S.DOOR SQ FONT.FLAGELLATION CRUCIFITION ETC
0086	SHILTON	OX	A	P	LP	3 of 3	163	SP267083	51 E END NAVE R OF 0085	0.9	1	2	IF	IF			7					W	13CE	DY	P	55	3671	5 88	POCKS ON LINES 10 11 POCK CIRCLE ECCENTRIC SEE PREVIOUS
0087	ALVESCOT	OX	A	Q	LC	1 of 5	163	SP274046	51 E QUOIN NAVE	1.2	3	3	GG		GG		8			8		W	13CE	DY	P	55	3672	5 88	
0088	ALVESCOT	OX	A	M	C	2 of 5	163	SP274046	64 E QUOIN CHAPEL	2.1	3	3	..		GG		.			8		P	...	DY	P	55	3673	5 88	ROSETTE TYPE
0089	ALVESCOT	OX	A	M	C	3 of 5	163	SP274046	64 E QUOIN CHAPEL BELOW O088	1.8	1	1	..		GG		8			8		W	....	DY	P	55	3674	5 88	
0090	ALVESCOT	OX	A	O	P	4 of 5	163	SP274046	21 LH QUOIN PORCH	1.2	2	3	..	FF	..		10					W	13CE	DY	P	55	3675	5 88	
0091	ALVESCOT	OX	A	E	C	5 of 5	163	SP274046	01 SW BUTT TOWER	0.9	1	1	..	..	GG		..			6		W	13CE	DY	P	55	3676	5 88	REPLACED AT VICTORIAN RESTORATION.
0092	BLACK BOURTON	OX	A	N	P	1 of 6	163	SP286043	72 RHS PR DOOR	1.2	2	3		.M		B		10				D		DZ	4	55	3677	5 88	TYMPANUM NAILHEAD BILLET.L&S WORK LEFT 30 CMS LOWER HOLE WITH 6 12 6 12 POCKS
0093	BLACK BOURTON	OX	A	Z		2 of 6	163	SP286043	70 LHS PRISTS DOOR	1.2	2	3		..		.						D		DZ	P	55	3677	5 88	TYMPANUM NAILHEAD BILLET.L&S WORK ..
0094	BLACK BOURTON	OX	A	I	P	3 of 6	163	SP286043	51 BUTT E END NAVE	1.2	2	1		D		B		8				W		DZ	OO	55	3680	5 88	TYMPANUM NAILHEAD BILLET.L&S WORK ....

DE-CODED MASS DIAL REGISTER

MASS DIAL DECODE OUTPUT																													
Ref No	Place	County	DEF	TYPE 1	Type 2	No	Map Sheet	OS	Position	HT	Dia	DP	Line	Pock	Ring	Mass	L	Pin	OUT	Rin	OUT	Feature	Date	File	PH.REC	Mref	Cded	dt	Comments
0095	BLACK BOURTON	OX	A	Q	LPC	4 of 6	163	SP286043	88 E BUTT CHANCEL	1.5	3	3	GG	GG	GG	.	18	18	18			IH		DZ	P	55	2681	5 88	HALFHRS AS POCK AND LINE 12 TO 16 LOVELY EE-DEC WINDOWS NB WALL PAINTINGS
0096	BLACK BOURTON	OX	A	J	L	5 of 6	163	SP286043	25 RH QUOIN PORCH	1.2	2	5	Ne	..	..	A	8.	..	..			W		DZ	P	55	3682	5 88	.. LOVELY EE-DEC WINDOWS NB WALL PAINTINGS
0097	BLACK BOURTON	OX	A	J	L	6 of 6	163	SP286043	25 RH QUOIN PORCH	0.9	F	.	EE	..	..	A	8.	..	..			W		DZ	P	55	3683	5 88	WITH LINE e^ LOVELY EE-DEC WINDOWS NB WALL PAINTINGS
0098	CLANFIELD	OX	A	J	L	1 of 8	163	SP283022	91 E BUTT NAVE FACES W.	1.8	2	3	C.	.	.	A	13					W		DZ	P	55	3684	5 88	OLDER THAN 0099
0099	CLANFIELD	OX	A	M	C	2 of 8	163	SP283022	51 E BUTT NAVE	1.8	2	3	.	.	GG	A				8		W		DZ	P	55	3685	5 88	..
0100	CLANFIELD	OX	A	O	LC	3 of 8	163	SP283022	51 E BUTT NAVE	2.7	3	5	KK	.	GG	A	12			8		NIK		DZ	P	55	3686	5 88	ROMAN NUMS. 15^E ASP. ACCURATE AT 12.NUMS4.6 SAINT UNER CANOPY ADD 7&5
0101	CLANFIELD	OX	A	Q	LP	4 of 8	163	SP283022	06 SE QUOIN TOWER	1.5	3	6	GG	GG	..	A	12		12	8		WRI	14BL	EA	P	55	3687	5 88	EARLIER THAN TOWER BOTTOM PART MISSING LINES STOP AT 8 CMS
0102	CLANFIELD	OX	A	E	C	5 of 8	163	SP283022	04 RHS TWR STAIR	1.5	1	1	..	..	GG	.	8.		..			W		EA	P	55	3688	5 88	.
0103	CLANFIELD	OX	A	J	LC	6 of 8	163	SP283022	09 ON TYMPAMUM S DR	2.4	2	4	NE	..	GG	A	12		..	12		WI	12CL	EA	P	55	3689	5 88	DOES NOT ACCEPT 15^DECLIN ??
0104	CLANFIELD	OX	A	J	L	7 of 8	163	SP283022	01 W BUTT TOWER	2.7	F	.	MF	..	..	A	15		..	..		INK	14CE	EA	DD	55	3690	5 88	ALLOWS FOR 15^ ASPECT.NUMS LATER? ACCURATE AT 13 BST ROMAN NUMERALS
0105	CLANFIELD	OX	A	M	C	8 of 8	163	SP283022	92 E QUOIN CHANCEL FACES E	1.2	1	2	..	..	GG	.	..			8		R	13CG	EA	OO	55	3691	5 88	CHANCEL IS 13C
0106	YELFORD	OX	A	E	C	1 of 2	164	SP359047	88 E END CHANCEL	1.5	1	1	.	.	GG	.	.			5		WP	13CE	EB	OO	55	3696	5 88	.
0107	YELFORD	OX	A	Q	LC	2 of 2	164	SP359047	88 E END CHANCEL	1.2	2	3	GG	.	GG	.	8			8		WA		EB	OO	55	3697	5 88	.
0108	STANLAKE	OX	S	E	C	1 of 4	164	SP397037	07 W BUTT NAVE FACES W	1.2	0	0	..	.	GG	.	.			8		RP		EB	OO	55	3698	5 88	ASP 35^W 3 OVERLAPPING CIRCLES
0109	STANLAKE	OX	S	G	L	2 of 4	164	SP397037	01 BUTT TOWER	1.2	F	0	UV	.	.	.	11					WIK		EB	DF	55	3699	5 88	ASP 35^W WEDGE SHAPE LINES BECAUSE OF ASPECT?
0110	STANLAKE	OX	S	M	PC	3 of 4	164	SP397037	89 NW BUTT TWR FACE NW	1.2	1	2	.	C	GG	.	11					WIK		EB	DF	55	3700	5 88	ASP 35^W. THIS SEEMS TO BE A DIAL FOR A SET TIME.2.30 AT 3PM REF....
0111	STANLAKE	OX	S	O	LPC	4 of 4	164	SP397037	01 SW BUTT TWR SW FACING	0.9	3	FF	KK	KK	GG	C	9	9		9		W		EB	DG	55	3701	5 88	ASP 35^W DIAL FOR A SET TIME.2.30 AT 3PM REF....
0112	NORTHMOOR	OX	A	J	L	1 of 4	164	SP422029	52 LH QUOIN CHAPEL	1.2			HJ	Ve		A	15					WS	13BE	EB	DD	55	3702	5 88	IRON STYLE
0113	NORTHMOOR	OX	A	E	C	2 of 4	164	SP422029	88 E END CHANCEL	1.2	1	1	..	.	GG	.	.			4		WP	13BE	EB	OO	55	3703	5 88	PLATE TRACERY
0114	NORTHMOOR	OX	A	J	L	3 of 4	164	SP422029	88 E BUTT CHANCEL	1.2	2	3	VE	.	.	D	10					W	13BE	EB	OO	55	3705	5 88	PLATE TRACERY MASS 15 LONG
0115	NORTHMOOR	OX	A	M	C	4 of 4	164	SP422029	2 S FACE TOWER	0.9	2	2	.	.	GG	.	.			6		W	14AL	EB	OO	55	3707	5 88	REBUILT INTO DEC. TOWER EARLIER THAN 1320.
0116	BAMPTON	OX	S	J	L	1 of 4	164	SP313035	52 LH QUOIN TRANSEPT	1.5	2	FF	NC	.	.	A	20					W	13BE	EA	OO	55	3691	5 88	TRANSEPT BUILT 13B' NORM.S.DOOR CORBEL TABLE & GROTESQUES
0117	BAMPTON	OX	S	N	LP	2 of 4	164	SP313035	52 W QUOIN TRANSEPT	3.0	2	BJ	M	M	.	C	16	16				W	13BE	EA	OO	55	3692	5 88	TRANSEPT BUILT 13B NEW STONE TO EASNORM.S.DOOR CORBEL TABLE & GROTESQUES
0118	BAMPTON	OX	S	J	L	3 of 4	164	SP313035	57 LHS TRANSP DR	1.5	1	2	C	.	.	.	5					WD		EA	OO	55	3693	5 88	TRANSEPT BUILT 13B NEW STONE TO EASNORM.S.DOOR CORBEL TABLE & GROTESQUES
0119	BAMPTON	OX	S	F	L	4 of 4	164	SP313035	94 N.AISLE WIND SILL	0.9	1	1	CC	.	.	D	5					WR	13BL	EA	OO	55	3694	5 88	WINDOW IS E.E. DIAL IS EARLIER NORM.S.DOOR CORBEL TABLE & GROTESQUES

DE-CODED MASS DIAL REGISTER

MASS DIAL DECODE OUTPUT																													
Ref No	Place	County	DEF	TYPE 1	Type 2	No	Map Sheet	OS	Position	HT	Dia	DP	Line	Pock	Ring	Mass	L	Pin	OUT	Rin	OUT	Feature	Date	File	PH.REC	Mref	Cded	dt	Comments
0120	STANTON HARCOURT	WK	S	R	LPC	1 of 2	164	SP417057	64 RHS TRANSEPT	1.5	3	FF	ME	kf	h		16	16	18	16	18	HIN	13CE	EC		55	3707	688	ASP. 30 OUTER HALF HRS ROM NUMS LATER HOLE 4 OUT
0121	STANTON HARCOURT	WK	S	J	L	2 of 2	164	SP417057	18 LHS NORM S DR	1.2	F	FF	CO			A	8					CW	13CL	EC		55	3708	688	ASPECT 20° ( NOT CONSIDERED) THE SUNDIAL IS WEST FACING
0122	EAST BRENT	SM	A	J	L	1 of 3	182	ST343519	20 RHS S DOOR JAMB	1.2	F	HJ	IM			A	7					W	14AL	EC		O55	3171	6 88	E.E.DOOR
0123	EAST BRENT	SM	A	Q	L	2 of 3	182	ST343519	88 E BUTT CHANCEL	0.9	2	3	GG				7					W?R	14AL	EC		55	3179	6 88	ROMAN NUMS LATER X AT 10 III AT 4 TOP QUARTER MISSING
0124	EAST BRENT	SM	A	M	CP	3 of 3	182	ST343519	94 NW BUTT NAVE FACES W	0.9	1	1		C	GG		7					WIR	13CG	ED		55	3711	6 88	COULD BE REPOS. BUT IF ORIGINAL HAS A PARALLEL IN 110
0125	LYMPSHAM	SM	S	E	C	1 of 1	182	ST335542	26 BUTT E PORCH	1.2	0	0			GG					8		D		EC		55	3230	6 88	
0126	UPHILL ST.LEONARD	SM	A	D	L	1 of 2	182	ST317584	19 TYPANUMS DR FEAT WITH CROSS	1.4	3	10	UU				20					IA	13BE	ED		55	3709	6 88	LINES AT 12°34' LATER. STRANGE FEATURE ON LHS OF TYMP. 3 CELL CHURCH
0127	UPHILL ST.LEONARD	SM	A	D	LC	2 of 2	182	ST317584	3 OVER TWR WIND .NORMAN	1.9	2	6	UU		FF	L	14					IA	12CE	ED		55	3710	6 88	EARLIER THAN 0126 MASS 23LONG N.DOOR AND TYMPANUM HAVE CONSEC CROSSES?
0128	BIDDISHAM	SM	A	Z		1 of 1	182	ST382535	21 RHS PORCH	1.2	1	2										D		ED		55	3712	6 88	STYLE HOLE ONLY
0129	COMPTON BISHOP	SM	A	E	C	1 of 1	182	ST396554	06 RH BUTT TOWER	0.9	1	1			GG					6		W		ED		55	3713	6 88	
0130	PAWLETT	SM	A	O	LPC	1 of 2	182	ST301427	52 LHS CHAPEL	0.9	1	2	FF	FF	GG		10	10		10		A	13CE	ED	S	55	3714	6 88	E.E.LANCETS NO HOOD
0131	PAWLETT	SM	A	O	LC	2 of 2	182	ST301427	72 RHS PR DOOR	0.9	2	5	FF		FF		8			8		W	13CE	ED	S	55	3715	6 88	E.E.LANCETS NO HOOD
0132	CHARLINCH	SM	A	G	L	1 of 1	182	ST238378	01 SW BUTT TWR	0.6	1	2	UU				15					OUI	13CL	ED		55	3716	6 88	REPOS BELOW 13C DRIPSTONE
0133	PURITON	SM	A	J	L	1 of 1	182	ST320417	01 LH BUTT TOWER	1.5	1	1	CI		GG	A	8			8		CWR		ED		55	3717	6 88	OVER TWO STONES SO ORIGINAL OTHERWISE IC WITH CONSTRUCTION LINES
0134	LITTLEDEAN	SM	S	O	LP	1 of 2	162	ST672136	25 RHS QUOIN PORCH	1.8	2	4	FF	FF			13	13				A		EE		55	3718	7 88	3-5 ALTARS POSSIBLE NOONMARK EITHER SIDEOF PRIESTS DOOR
0135	LITTLEDEAN	SM	S	H	L	2 of 2	162	ST672136	25 RH QUOIN PORCH	0.9	2	FF	MV			A	10					W		EE		55	3719	7 88	3-5 ALTARS POSSIBLE NOONMARK EITHER SIDEOF PRIESTS DOOR
0136	WESTBURY ON SEVERN	GL	S	Q	LPC	1 of 1	162	ST717138	01 SW BUTT TWR- DETACHED	3.6	2	?	GG	GG	GG		16	16		16		IE	13CE	EE		55	3722	7 88	ASP.10°E.DIAL TO SUIT POST 1270 DATE OF BELL-TOWER
0137	OLDBURY ON SEVERN	GL	S	R	C	1 of 1	162	ST608919	94 RHS N. PORCH	0.9	1	1			YY				9	10		RWP		EE	S	55	3724	7 88	HAS RADIUS CONSTRUCTION LINES
0137	WICKWAR	GL	A	Q	LPC	1 of 1	162	ST723889	51 E BUTT NAVE	1.8	2	6	GG	F	GG		9	9		9			14AE	EE	S	55	3727	8 88	POCKS ARE VERY SMALL
0139	BOXWELL	GL	A	F	L	1 of 1	162	ST812927	51 E BUTT NAVE	1.2	2	FF	CC			A	20					I	13BG	EE		55	3728	8 88	PRIVATE NORMAN CHURCH OUTSIDE NAVE UNRESTORED
0140	LEONARD STANLEY	GL	A	Z		1 of 1	162	SO803033	20 RHS S DR	0.9	1	2										W				55	3725	8 88	TOO WORN TO BE SURE OF LINES
0141	PRESTON BAGOT	WK	A	Q	LPC	1 of 1	151	SP174225	70 RHS PRIESTS DR	0.9	3	4	GG	GG	GG		13	13		13		W		BS		55	3225	1285	LINES 9 10 MISSING / WORN AWAY
0142	NORTON LINDSEY	WK	A	Q	LC	1 of 8	151	SP229631	07 W BUTT NAVE	1.2	3	6	GG		GG		9			9		W	13BE	EF		55	3729	8 88	
0143	NORTON LINDSEY	WK	A	J	L	2 of 8	151	SP229631	07 W BUTT NAVE	0.9		FF	eE				6					W		EF		55	3729	8 88	LINES BETWEEN 3-6CMS
0144	NORTON LINDSEY	WK	A	I	LC	3 of 8	151	SP229631	20 RHS S DR	1.4	F	FF	m		F		7					WC	13BG	EF		55	3730	8 88	OVAL AND LINES DIFFICULT TO TYPE
0145	NORTON LINDSEY	WK	A	R	C	4 of 8	151	SP229631	08 RHS W WIND NAVE	1.4	1	1.			YY	A	6			6	10	WC	13BG	EF		55	3545	8 85	ORIGINAL OVER TWO STONES INNERCIRCLE HAS LINES 12-12 6-6
0147	NORTON LINDSEY	WK	A	F	P	6 of 8	151	SP229631	65 LHS CHAN WIND	1.1	1	1.		CC		B						X	13BG	EF		55	3547	8 85	UNEXPLAINED POCKS
0148	NORTON LINDSEY	WK	A	E	C	7 of 8	151	SP229631	88 E BULL CHANCEL	0.9	1	1.			GG				7			W		EF		55	3548	8 85	
0149	NORTON LINDSEY	WK	A	E	C	8 of 8	151	SP229631	87 WALL E END CHANCEL	0.9	1	1.			GG	A				5		RD		EF		55	3731	8 88	LINES 12-12 6-6
0150	SNITTERFIELD	WK	A	J	PC	1 of 1	151	SP218601	70 LHS PRIESTS DOOR	0.9	2	3		LC	GG	B	9	9		9		W	13AE	EG	S	55	3732	8 8	E ENG DOOR

DE-CODED MASS DIAL REGISTER

MASS DIAL DECODE OUTPUT																													
Ref No	Place	County	DEF	TYPE 1	Type 2	No	Map Sheet	OS	Position	HT	Dia	DP	Line	Pock	Ring	Mass	L	Pin	OUT	Rin	OUT	Feature	Date	File	PH.REC	Mref	Cded	dt	Comments
0151	CHADSHUNT	WK	A	J	LP	1 of 7	151	SP349531	49 RHS E WIND NAVE	1.8	F	HJ	NN	NN			21	21				WL	13AE	EG		55	3734	8 88	DELICIOUS MIXTURE NORM.-17C STONE REPLACED RECUT IN 1991
0152	CHADSHUNT	WK	A	Q	LC	2 of 7	151	SP349531	51 E BUTT NAVE	1.8	1	1	GG		GG		6			6		W		EG		55	3736	8 88	DELICIOUS MIXTURE NORM.-17C ASP 10° ANGLED FOR ASPECT
0153	CHADSHUNT	WK	A	L	PCL	3 of 7	151	SP349531	02 S FACE OF TOWER	1.2	1	1	II	II	ii	C	5	4			5	FKI		EG	P	55	3737	8 88	POCKS ON CIRCLE AT 30° ASP 10° ANGLED FOR ASPECT
0154	CHADSHUNT	WK	A	G	LP	4 of 7	151	SP349531	20 RHS S DOOR	1.5	F	HJ	UW	CC		H	10				5	WIO	13AE	EG		55	3738	8 88	POCKS AT 6 LONG ASPECT 10°
0155	CHADSHUNT	WK	A	J	LP	5 of 7	151	SP349531	20 RHS S DOOR	1.8	F	HJ	OO	OO		B	8	8				WI	13AE	EG		55	3739	8 88	POCKS ALONG LINES AND HORIZONTAL ASPECT 10°E
0156	CHADSHUNT	WK	A	G	LP	6 of 7	151	SP349531	20 RHS OF S DOOR	1.9	1	1	CV	CV		H	6	6				WO	13AE	EG		55	3740	8 88	POCKS ALONG LINES ASPECT 10°E
0157	CHADSHUNT	WK	A	I	L	7 of 7	151	SP349531	70 RHS S DOOR	1.8	F	HJ	n	n		B	6	6				W	13AE	EG		55	3741	8 88	POCKS AT 4 ON c AND 12 ASPECT 10°E
0158	BUTLERS MARSTON	WK	A	O	LPC	1 of 1	151	SP321500	26 BUTT E OF PORCH	1.8	1	1	gg	i	GG		6			6		WD		EG		55	3742	89	2 EXTRA LINES AT e e' REVISIT TO CHECK
0159	BERKSWELL	WK	S	F	LC	1 of 2	151	SP243792	64 E END OF CHAPEL	1.5	2	2	CC	j	GG		8				8	AE	13CE	EH		55	3743	9 90	E.E. DAMAGED..REVISIT - PHOTO GROTESQUES CUSH CAPS CRYPTI HOLY WELL
0160	BERKSWELL	WK	S	G	LC	2 of 2	151	SP243792	29 RHS WIND E OF PORCH	1.2	2	2	UC	i	GG		6			6		WE	13CE	EH		55	3744	9 90	E.E. DAMAGED..REVISIT - PHOTO GROTESQUES CUSH CAPS CRYPTI HOLY WELL
0161	CHILDSWICKHAM	WR	A	J	LC	1 of 1	150	SP075385	01 W BUTT TOWER	1.5	2	F	IC		GG	A	6				6	RWC		EH		55	3737	1190	RESET 10° ANTICL.CONST LINES UPPER REVISIT TOO CLOSE TO 3212
0162	FARMCOTE	GL	A	O	PC	1 of 1	163	SP062291	18 LHS S DOOR	1.2	2	2		FF	GG				11		11	WR		EJ		55	3750	8 90	SAXON? RND HEADED RECESSED APSE
0163	HEWELSFIELD	GL	A	O	LPC	1 of 1	162	SO567022	74 LHS WIND CHANCEL	2.7	2	HJ	FF	FF	FF		16	16			16	WB	12CE	EK		55	3757	8 90	TWIN LANCET WINDOW LINES AT 6.30 AND 7.30
0164	RUDFORD	GL	A	I	L	1 of 1	162	SO779217	88 SE CORNER CHANCEL	1.2		HJ	.D			A	6					W		EL		55	3765	8 90	SAXON LONG & SHORT. NORMAN CH STILL HAS EVENSONG AT 3.30
0165	HIGH LEADON	GL	A	U	P	1 of 1	162	SO781237	20 RHS S DOOR	1.8				?								WIX		EL		55	3766	8 90	TIME MARKERS? XREF CHADSHUNT 15 CMS HIGH NORMAN COLUMN
0166	TIBBERTON	GL	A	I	L	1 of 1	162	SO757219	76 RHS CHANC. WINDOW	1.8	F	BJ	M			A	3					DRW		EL		55	HT	8 90	ON SIDE ?
0167	CHURCHAM	GL	A	G	LC	1 of 1	162	SO769183	51 E. QUOIN IN NAVE	2.4	H		U.		FF	D	15	20		15		AIW	12CG	EM	P	055	3769	890	10 LINE ADDED LATTER DEEPER RHENISH HJELM STEEPLE
0168	WESTON UNDER PENYARD	HR	A	J	LC	1 of 1	162	SO631232	71 TOP CHANCEL DOOR	2.4	F	F	ND		FF	A	15				15	CR	13CE	EM	P	055	3771	890	TOP STONE OF DOOR MOVED R.
0169	CURDWORTH	WK	A	H	LC	1 of 2	139	SP178928	31 BUTT E OF PORCH	1.3	3	4	MU		FF		15				15	W	12CE	DN	P	55	3620	87	
0170	CURDWORTH	WK	A	H	LC	2 of 2	139	SP178928	26 BUTT E OF S DOOR	1.3	3	4	OV		DC		11				11	W	12CE	DN		55	3620	87	178 928
0171	WISHAW	WK	A	Q	P	1 of 5	139	SP176945	34 RHS WIND S AISLE	0.8	2	1	..	GG	..								13BE	DN		55	3621	87	IRREGULAR
0172	WISHAW	WK	A	Q	P	2 of 5	139	SP176945	34 2m RHS 0171	0.8	2	F	..	GG	..								13BE	DN		55	3622	87	IRREGULAR
0173	HAREWOOD	YR	S	O	LC	1 of 1			36 CENTR BUTT S AISLE	2.1	3		KK	ss	GG	A	24					ANS	14C	EJ	P	55	3752	88	C1380 IRON STYLE 5 CMS IN LEAD NUMERALS CONCURRENT ALGAE IN DIAL ONLY
0174	BROADWAY ST.EDBURGHA		A	E	C	1 of 1	SP	09376	52 W BUTT TRANSEPT	1.3	1	1	ww	ww	GG						6	WR		BQ	P	55	3214	86	
0175	DIDBROOK	WR	A	M	C	1 of 1	150	SO055313	24 RHS PORCH	1.2	F	F	..	..	GG							8	WP		P	55	3233	687	ROSETTE WITHIN CIRCLE
0176	WESTON SUB EDGE	WK	A	H	L	1 of 3	150	SP128406	36 CENTRE BUTT NAVE	1.8	1	3	VO	..	..	A	6					CW		BL	P	55	3189	6 87	
0177	WESTON SUB EDGE	WK	A	M	E	2 of 3	150	SP128406	36 CENTRE BUTT NAVE	1.8	1	3	..	..	GG	A	6				7	PW		BL	S	55	3190	6 87	

DE-CODED MASS DIAL REGISTER

MASS DIAL DECODE OUTPUT																														
Ref No	Place	County	DEF	TYPE 1	Type 2	No	Map Sheet	OS	Position	HT	Dia	DP	Line	Pock	Ring	Mass	L	Pin	OUT	Rin	OUT	Feature	Date	File	PH.REC	Mref	Cded	dt	Comments	
0178	WESTON SUB EDGE	WK	A	I	L	3 of 3	150	SP128406	36 CENTRE BUTT NAVE	1.3	1	2	o	..	..	D	6			7		W		BL	P	55	3192	6 87		
0179	STOULTON	WR	A	H	L	1 of 7	150	SO706498	20 RHS S DOOR	1.5	H		HV	..	..	A	8					WC	11CE	BL	P	55	3183	10 8	LATE NORMAN DOOR CONSEC CROSS RHS NORTH DOOR	
0180	STOULTON	WR	A	J	L	2 of 7	150	SO706498	20 RHS S DOOR	1.2	H	HJ	ID	..	..	D	5					WC	11CE	BL	P	55	3194	10 8	8 LINE LONGER 7L CONSEC CROSS RHS NORTH DOOR	
0181	STOULTON	WR	A	I	L	3 of 7	150	SO706498	20 RHS S DOOR	1.0	1	2	rE	kE	..	V	8	8				WC	11CE	BL	BE	55	3195	1089	MASSLONGER 9L CONSEC CROSS RHS NORTH DOOR	
0182	STOULTON	WR	A	R	LPC	4 of 7	150	SO706498	18 LHS S DOOR	1.5	1	2	FF	GG	YY	.	9	9	12			BIS	13BG	BL	P	055	3196	1089	INNER & OUTER ARE SEMICIRCS ROM NUMS. 890POCKS V DEEP CAST.	
0183	STOULTON	WR	A	I	L	5 of 7	150	SO706498	18 LHS S DOOR	1.2	1	2	.e	..	..	.	6	.	..			W	13BG	BL	BE	55	3197	1089		
0184	STOULTON	WR	O	Z		6 of 7	150	SO706498	83 E BUTT CHANCEL	1.2					..	.	.	.	..			W				55		91	SIMILAR TO 0179 CANON WILSON WORCS A. S. 1916 qv	
0185	STOULTON	WR	O	Z		7 of 7	150	SO706498	78 CENTRE BUTT CHANCEL	1.2					..	.	.	.	..			W				55		91	SIMILAR TO 0179 CANON WILSON WORCS A. S. 1916 qv	
0186	DEFFORD	WR	A	F	LP	1 of 1	150	SO917432	20 RHS S DOOR	1.2	F		CC	C.	..	D	8					DW		BL	S	55	3162		9 AND 3 SEEM LATER	
0187	TANWORTH IN ARDEN	WK	A	O	LPC	1 of 2	150	SP114715	26 BUTT R OF S DOOR	1.2	2	3	UV	FF	FF		10	10	19	10		W		BM	BG	55	3198	87	GRAPHICS ARE RECONSTRUCTION	
0188	DAGLINGWORTH	GL	A	O	LP	1 of 2	163	SO993050	22 LHS PORCH	1.2	F		KK	KK		C	7	7				CW		BP	BW	55	3202	87	IRREGULAR ASP.20W	
0189	DAGLINGWORTH	GL	S	C	LP	2 of 2	163	SO993050	19 OVER S DOOR	3.0	2	4	WC	..	YY	.	10	.		10	12	OI	12CL	BP	BF	003	1001	83	SAXON/NORMAN INCISED WITH CROSSES ON 9X3 ASP 20 W	
0190	STRATTON	GL	S	N	L	1 of 1	163	SP010039	18 LHS S DOOR	1.5	F		II			E	12					WK	13CL	BP	DG	55	MR..	87	BOTH 8 10 LONGER EARLY FOR CANTING	
0191	BUCKLAND	GL	A	L	L?	1 of 1	150	SP082360	07 W END S AISLE	3.0	D		I			A	14					RF?		BQ	P	55	3215	87	L.H. PART ONLY ORIGINAL SANCTUS BELL IN BELLCOTE	
0192	STANTON	WR	S	M	C	1 of 1	150	SP063344	88 E QUOIN CHANCEL	1.2		2				GG						RW	14CG	BQ	bh	55	3217	985	CHECK PHOTO	
0193	TEDDINGTON	WR	S	J	LC	1 of 4	150	SP963329	20 RHS S DOOR				ME		GG							WT	13C	BT	S	55	3235	286	WOOD IN HOLE	
0194	GEDDINGTON		A	O	LP	1 of 1			64 E BUTT CHAPEL					GG	GG									BU	24	55	3237	586	CHECK PHOTO REGISTER. REVISIT	
0195	GODMANCHESTER	CM	S	D	LC	1 of 1	154	TL245707	69 BUTT W OF PR DOOR	2	F	F	UU		GG		30					AIS	13CE	BU	BL	055	3240	586	SUPERB FLOWER DES'N NOT CIRCLE RV299493 E.E. BUTT DIAL PERFECT.	
0196	YELLING	CM	A	Q	LP	1 of 1	TBA	T B	64 E BUTT CHAPEL	1.8	2	2	GG	GG		B	12	12				SA		BU	BL	055	3243	586	2 POCKS ABOVE AT 3 C.BELOW AT 12 CIRCLE DIVIDED INTO 20 NOT 24	
0197	TOSELAND	CM	A	N	L	1 of 1	TBA	T BA	18 LHS S DOOR	2	F		.M			A	6					WD		BU	BK	055	3244	586	OBSCURED BY NOTICE BOARD	
0198	GT.PAXTON	CM	A	J	L	1 of 1	TBA	TBA	64 E BUTT CHAPEL	1.6	2	2	Km			A	8					W		BU	BK	055	3245	586		
0199	EARLS BARTON	CM	A	J	L	1 of 1	152	SP852638	20 RHS S DOOR	1.4	F		DD			A	10							BU	DK	55	3247	586	NORMAN S. DOOR	
0200	MOBBERLEY	CH	S	0	LC	1 of 1	141	SJ790822	26 BUTT E OF S DOOR	1.5	3	6	FF		GG	.	12					WB		BV	P	55	3251	586	R.H.S.LOOKS NEWER RV1086	
0201	HUIISH EPISCOPI	SM	A	J	L	1 of 1			20 RHS S DOOR	1.5	2	2	OE				8							BV	BM	..	3253	586	NORMAN S DOOR	
0202	BREDON /PC	WR	A	M	C	1 of 6	SO	SO920370	73 3RD BUTT FROM E END CHANCEL	1.6	2	3			GG	A						W	3BG	BW	BN	055	3265	786	20dW	
0203	BREDON /PC	WR	A	O	LC	2 of 6	SO	SO920370	69 1ST BUTT W END CHANCEL	1.6	2	4	KF		GG	A	8					W	..	BW	BN	55	3266	686	20dW.	
0204	BREDON /PC	WR	A	N	L	3 of 6	SO	SO920370	69 BELOW 0203	1.1	.	VJ	M.		..	A	10					YYY	..	FN	..	55	3973	686	20dW.	
0205	BREDON /PC	WR	A	J	LC	4 of 6	SO	SO920370	70 30 CMS TP R OF 0203	1.6	1	4	JE		GG	A	9					YYY	..	BW	BN	55	3267	686	THIS IS PART OF A SUPERIMP DIAL 20dW.	
0206	BREDON /PC	WR	A	J	PC	4 of 6	SO	SO920370	70 30 CMS R OF 0205	1.6	1	4	..	KB	GG	B	9						YYY	..	BW	BN	55	3267	686	THIS IS PART OF A SUPERIMP DIAL 20dW REFER PREVIOUS



DE-CODED MASS DIAL REGISTER

MASS DIAL DECODE OUTPUT																													
Ref No	Place	County	DEF	TYPE 1	Type 2	No	Map Sheet	OS	Position	HT	Dia	DP	Line	Pock	Ring	Mass	L	Pin	OUT	Rin	OUT	Feature	Date	File	PH.REC	Mref	Cded	dt	Comments
0207	BREDON /PC	WR	A	J	LP	5 of 6	SO	SO920370	69 30 CMS TO R OF 206	1.6	2	3	IB	IB	..	.	8	8	.	.	.	K	2CG	BW	BN	55	3268	686	ALSO AF.EV. LINE 20dW.
0208	BREDON /PC	WR	A	N	LC	6 of 6	SO	SO920370	26 BUTT R OF S DOOR	1.4	1	2	M	..	GG	A	10	4	.	.	.	...	..	FN	BN	55	3974	686	20dW.
0209	BEETHAM	CB	A	Q	LP	1 of 2	97	SD496796	72 RHS PR DOOR	1.7	4	FF	xx	GG	GG	x	xx	11	xx	11	xx	W	xxxx	xx	T	028	113	1290	ABOUT 14 POCKS.VERT LINE ABOVE GNOMON.
0210	NEWTON KYME	YR	A	N	LP	1 of 2	105	SE465450	70 LHS PR DOOR	1.1	H	FF	K	E		A	12		E					Y	578	Y19W	1182	NORMAN CHURCH. 13CENT. CHANCEL REVISIT 07 93	
0211	NEWTON KYME	YR	A	M	PC	2 of 2	105	SE465450	72 RHS PR DOOR	1.9	H	FF	.	N	GG	A	9	9	.					Y	578	Y20W	0793	NORMAN CHURCH. 13CENT. CHANCEL REVISIT 07 93	
0212	GREAT COXWELL	OX	A	J	LP	1 of 2	163	SU270935	51 E BUTT NAVE	1.8	3	4	NC	NC		A	7	7				WE		P	055		693		
0213	GREAT COXWELL	OX	A	Q	L	2 of 2	163	SU270935	51 E BUTT NAVE	1.3	1	2	GG	.		.	7	7				WE		P	055		693	MAY BE STYLE HOLE TO RIGHT AREA WORN AWAY	
0214	FARNBOROUGH	OX	S	Q	L	1 of 2	174	Y	91 E BUTT NAVE FACES E.	0.7	4	6	GG				8					WER		P	055		693	FACING EAST C>...	
0215	FARNBOROUGH	OX	S	J	LC	2 of 2	174	Y	91 E BUTT NAVE E FACING	8	.	.	DO		FF	A	20					SWR		P	055		693	THIS MAY BE AN EARLY SUNDIAL GNOMON SLOT LOOKS LIKE A MASS DIAL	
0216	WEST WOODHAY	BR	A	G	L	1 of 2	174	SU420667	20 RHS S DOOR	1.5	F	HJ	V			A	10					WEO	12BE	p	055		693	RHS MISSING. WINDOWS & DOOR REBUILT INTO VICTORIAN BRICK	
0217	WEST WOODHAY	BR	A	J	LC	2 of 2	174	SU420667	18 LHS S DOOR	1.5	F	FF	BB		FF	A	9			9		WE	12BE	p	055		693	SAME CONDITION AS 0216 REBUILT INTO VICTORIAN BRICK	
0218	BOXFORD	BR	S	J	LP	1 of 2	174	SU428717	18 LHS S DOOR	1.0	2	3	NO	NO		C	10	8				W			055		693	MAY BE NOON MARK TO RIGHT	
0219	BOXFORD	BR	S	J	LP	2 of 2	174	SU428717	18 LHS S DOOR	1.5	F	HJ	VX	CX		C	5	5				W			055		693	THIS IS ONLY CORRECT IF CANTED	
0220	KINGS BROMLEY	DR	A	W	RC	1 of 3	128	Y	51 BUTT E. END NAVE	1.7	2	3	.		Y		15			8	10	WI		P	055		294	DOUBLE DIAL SEE 2.	
0221	KINGS BROMLEY	DR	A	U	WL	2 of 3	128	Y	51 BUTT E END NAVE	1.7	2	3	OO	.		A	18					WS		P	055		294	DIAL SUPERIMPOSED ON No 1 SLOPING GNOMON 40° AT TOP OF DOUBLE RING	
0222	KINGS BROMLEY	DR	A	N	L	3 of 3	128	Y	68 WLL W OF PRIESTS DOOR	1.7	-	-	F			.	7					E		P	055		294	ON VERGE OF DESTRUCTION	
0223	ALREWAS	DR	S	J	LP	1 of 3	128	Y	35 R OF 2ND BUTT E OF DR	1.0	3	2	LJ			B	12	12						P	055		294	LINE 5° BEFORE XII	
0224	ALREWAS	DR	S	N	L	2 of 3	128	Y	35 EOF BUTT E OF S DR	.75	3	2	.e			.	5							P	055		294		
0225	ALREWAS	DR	S	O	LP	3 of 3	128	Y	26 BUTT R OF S DOOR	1.5	4	FF	KK			C	5		10			EI		P	055		294	DEEPLY CUT LINES ONLY 5-10cms NOT SHOWN ON GRAPHICS	
0226	CROXALL	WK	S	J	L	1 of 2	128	Y	51 SE BUTT NAVE	1.8	2	2	BS				8					RW		P	055		294	REPOSITIONED ON SIDE.EVENT BEFORE FACING SW. 10°E/S	
0227	CROXALL	WK	S	L	PC	2 of 2	128	Y	51 SE BUTT NAVE	1.8	2	2	JN	JN	hh		8			10		RQY		P	055		294	POSSIBLY DECIMAL FACING NW 10° E/S	
0228	BUCKLEBURY	BR	S	G	L	1 of 2	174	SU553708	20 RHS S DOOR	1.3	F	HJ	VU			A	7					OWI	2AE	P	208	4116	691	SAME DATE AS 229. REBUS ON TWR WINDOW DIAL INSIDE N.NAVE	
0229	BUCKLEBURY	BR	S	G	L	2 of 2	174	SU553708	20 RHS S DOOR	1.3	F	HJ	VV			A	7					OWI	2AE	P	208	4116	691	SAME DATE AS 229. REBUS ON TWR WINDOW DIAL INSIDE N.NAVE	
0230	STOKE PRIOR	WR	A	E	C	2 of 4	150	SO940670	04 RHS TOWER DOOR	1.8	1	1			GG					5		W		GE	P	055	4119	592	TOP THIRD MISSING
0231	GRAPPENHALL	CH	A	J	LC	1 of 1	118	Y	07 W DIA BUTT NAVE FACES W.	1.2	-	HJ	ED		FF	A	9			9		WR		GE	P	055	4120	592	FACING NE
0232	HARDWICKE	GL	S	O	P	1 of 2	162	SO793125	04 E BUTT TOWER	1.3	2	2	.	Fq		.	14	14				IAS	4CE	P	055	4122	591	CROSS POCKS ON 9 12 4 CANTED IRON STYLE(1D A 15°E	
0233	HARDWICKE	GL	S	Q	P	2 of 2	162	SO793125	06 RH BUTT TOWER	0.8	1	2	.	GG		.	5		5			W		P	055	4121	591	CANTED? A15°E	
0234	LAMYATT	SM	S	G	L	1 of 4	183	ST650360	26 BUTT E OF PORCH	2.0		HJ	VV			A	12					WO		P	055	4123	692	V.INDISTINCT	

DE-CODED MASS DIAL REGISTER

MASS DIAL DECODE OUTPUT																													
Ref No	Place	County	DEF	TYPE 1	Type 2	No	Map Sheet	OS	Position	HT	Dia	DP	Line	Pock	Ring	Mass	L	Pin	OUT	Rin	OUT	Feature	Date	File	PH.REC	Mref	Cded	dt	Comments
0235	LAMYATT	SM	S	G	L	2 of 4	183	ST650360	17 BUTT W OF PORCH	1.0		HJ	II				5					B		P	055	4124	692	V.INDISTINCT	
0236	LAMYATT	SM	S	K	LC	3 of 4	183	ST650360	17 BUTT W OF PORCH	1.0		HJ	NE		CD		12					B		P	055	4125	692	TO RIGHT OF 0235. INNER LINES AT 10"	
0237	LAMYATT	SM	S	I	L	4 of 4	183	ST650360	07 W BUTT NAIVE	1.4		HJ	o		L		9	12				D		P	055	4126	692		
0238	QUEEN CAMEL	SM	S	G	LPC	1 of 1	183	ST598249	73 BUTT E OF PR DOOR	2	2	FF	UU	UU	FF	A	10	10	10			WRO	4CW	P	055	4127	692	TIDE DIAL ROM NUMS. EXTRA LINE AT 7.	
0239	WESTON BAMPFYLDE	SM	A	J	LP	1 of 1	183	YYYY	02 FACE OF TOWER	1.1	-	FF	MO	MO			14					WC	3CW	-	055	4129	692	LINES 5-20-40" OCTAGONAL TOWER A20"E OF S	
0240	NORTH CADBURY	SM	A	O	LP	1 of 3	183	YY	26 BUTT E OF S DOOR	1.5	2	FF	KK	FF			9	7				W		P	055	4130	692	EXTRA POCKS 8.30 10.30	
0241	NORTH CADBURY	SM	A	O	LP	2 of 3	183	YY	73 BUTT RHS PR DOOR	1.8	1	2	FF	GG		L	7	7				W		P	055	4131	692	EXTRA POCKS 8.30 10.30 POCK END OF MASS LINE. TINY DIAL ABOVE?	
0242	OVERBURY	WR	A	M	C	8 of 8	150	SO957374	6 SE FACE E TWR BUTT	1.6	1	1			GG				12			W	13BL	YY	S	055		495	POSS EARLIER VERSION OF 6. ALL 4A - 4C
0243	NORTH CADBURY	SM	A	O	LP	3 of 3	183	YY	17 BUTT W OF PORCH	1.5	-	FF	FF	FF		A	9	9				W		-	055	4130	692		
0244	BLEADON	SM	A	O	L	1 of 1		Y	74 WALL OF CHANCEL	1.2			FF												045	1001	88	EXTRA LINES EITHER SIDE OF NOON	
0245	FIONN TRA CO KERRY	ID	A	G	L	1 of 1	Y	Y Y	Y S WALL	Y	Y	Y	VU			A						A		P					HALF & QUARTER TIDES LHS.
0246	ALSOP-EN-LE-DALE	DB	A	G	LY	1 of 2	Y	SK160551	29 WALL BY MEMORIAL				VV				15					Y			493	1001	293		
0247	ALSOP-EN-LE-DALE	DB	A	G	LY	2 of 2	Y	SK160551	27 WALL BY MEMORIAL				FF				15					W		T	493	1002	293		
0248	LYDEARD ST LAWRENCE	SM	S	K	L	1 of 2	Y	YY	72 RHS PR DOOR	1.1	3	5	FE				13					E			045	1003	87	HORNE QUOTES THIS ASA TYPE O CS FF	
0249	OAKE	SM	A	O	L	1 of 2	181	ST153252	04 RHS TOWER DOOR	2.0	3	5	FF				11								045	1004	87		
0250	WITHERIDGE	DV	A	Y		1 of 1	Y	YY	74 WALL OF CHANCEL				12												045	1005	89		
0251	BISHOPSTONE	SS	A	O	LC	1 of 1	198	TQ472010	19 OVER S DOOR	3.3	-	-	UU		YY	A	12		14	16		OS		P	168	1001	390	CLASSIC SAXON DIAL REFER LITERATURE	
0252	CHIDEOCK	DS	A	J	L	1 of 1	193	SY421929	24 RHS PORCH				FF												047	1001	891		
0253	CHESELBOURNE	DS	A	Y		1 of 2	Y	Y YY	18 LHS PORCH	1.6															047	1002	891		
0254	CHESELBOURNE	DS	A	Y		2 of 2	Y	Y YY	00 Y															S	047	1003	891		
0255	LINTON	CM	A	Y		1 of 1	Y	Y Y	26 BUTT S. WALL	1.8	1														222	1001	0890	SEE CHURCH BROCHURE	
0256	DALTON LE DALE	DR	S	D	LC	1 of 1	Y	NZ408480	19 ABOVE PORCH	3.0	1		Mk	ff	A		20					ASO		P	419	1006	1091	SEE CHURCH BROCHURE	
0257	BAMBURGH	NR	S	D	L	1 of 1	Y	NU178350	99 IN CHURCH (CRYPT)	--			VV		A		10					IOR		P	419	1010	1091	SEE CHURCH BROCHURE	
0258	ESCOMB	DM	S	B	LC	1 of 1	Y	NZ189301	33 CENTRE S WALL				CC		Y	A									419	1003	791		
0259	TILSTON ST.MARY	CH	A	Y		1 of 1	117	SJ457507	07 W BUTT NAIVE								25								001	1001	991	IRON GNOMON BENT. STONE CRACKED	
0260	AUDLEM	CH	A	Y		1 of 2	118	SJ660436	26 S BUTT NAIVE				FF		GG							U		11	001	1002	791	PROTECTED BY GLASS CASE	
0261	AUDLEM	CH	A	Y		2 of 2	118	SJ660436	26 S BUTT NAIVE						GG										001	1003	791		
0262	MARSH BALDON	OX	A	C	LC	1 of 1	164	SU562992	19 OVER S DOOR IN PORCH	2.2			UU		YY	A						OC		P	003	1002	-84	CLASSIC SAXON DIAL CROSS LINE AT 9 12 3	
0263	KINGSTONE	HR	A	F	LC	1 of 1	149	SO331562	33 OVER NAIVE WIND	2.6	1	-	CC		YY	A	12		12	15				P	260	1001	484	ORIGINAL 5 LINE NORM WITH LINES DUODEC SYSTEM LATER	
0264	COLSTERWORTH	LL	A	O	LC	1 of 1	Y	SK93-24-	99 INSIDE CHURCH				FF		FF	A									001	1004	490	REPUTED TO BE MADE BY NEWTON MAY BE SEASONAL HOUR DIAL(by010)	
0265	BARNACK	NT	A	C	LC	1 of 1	Y	Y Y	04 S FACE OF TOWER	10			UU		YY	A	30		30	40		OW		P	003	1003	-83	DESIGN ON UPPERHALF. CLASSIC SAXON DIAL REFER GREEN COLE	
0266	WINCHESTER	HM	A	O	L	1 of 1	Y	Y Y	00 SCHOOL QUAD																003	1004	-87		

DE-CODED MASS DIAL REGISTER

MASS DIAL DECODE OUTPUT																													
Ref No	Place	County	DEF	TYPE 1	Type 2	No	Map Sheet	OS	Position	HT	Dia	DP	Line	Pock	Ring	Mass	L	Pin	OUT	Rin	OUT	Feature	Date	File	PH.REC	Mref	Cded	dt	Comments
0267	GREAT EDSTON	YR	A	B	LC	1 of 1	Y	Y Y	19 ABOVE S DOOR	2.8	-	-	UU		YY	A			4			OA			P	003	1005	-83	CLASSIC SAXON DIAL WITH CROSS BARS 6 9 12 3 6 REFER HAIGH OR WALL
0268	REPTON	DR	A	G	LC	1 of 2	128	SK303272	69 BUTT W OF PR DR.	200	F	F	UU		YY	A	8		8	10		WHO			P	497	1001	892	HALF TIDES AFTER 9AM
0269	CASTLETHORPE	BK	A	O	PLC	1 of 2	152	SP799445	07 W CORNER S AISLE	1.8	1	2	FF	FF	FF		8	8		8		A			P	497	1002	893	
0270	CASTLETHORPE	BK	A	O	PLC	2 of 2	152	SP799445	07 W CORNER S AISLE	2.4	1	2	FF	GG	GG		8	8		8		A			P	497	1003	893	
0271	GREAT LINFORD	BK	A	D	LP	1 of 2	152	SP852424	70 LHS PR DOOR	2.4	1	2	UO			C	8	8							P	497	1004	993	REFER GATTY p416 "SEVERAL SCATTERED"
0272	GREAT LINFORD	BK	A	L	L	2 of 2	152	SP852424	70 LHS PR DOOR	0.6	1	1	ID	D.		A	5	5				UF			P	497	1005	993	REFER GATTY p416 "SEVERAL SCATTERED"
0273	HANSLOPE	BK	A	D	LP	1 of 3	152	SP804468	13 LHS WIND W OF PORCH	2.4	-	-	KV	FV		A	10	10				T			P	497	1006	893	REMAINS OF FLAT GNOMON 2mm x 10mm
0274	HANSLOPE	BK	A	D	LP	2 of 3	152	SP804468	13 LHS WIND W OF PORCH	1.4	1	1	AX	TX		A	8	8				UW			P	497	1007	893	pocks at 6 6 e E
0275	HANSLOPE	BK	A	G	L	3 of 3	152	SP804468	31 2ND BUTT E OF PORCH	1.3	F	FF	VV			A	10	10				R.			P	497	1008	893	APPARENTLY ON SIDE CONSTRUCTION LINES
0276	HAVERSHAM	BK	A	O	P	1 of 2	152	SP828428	51 QUOIN SE END	1.5	1	2		ca					4	6		AIZ			P	497	1009	893	OUTER CIRCLE POCKS AT 90mm
0277	HAVERSHAM	BK	A	J	LPC	2 of 2	152	SP828428	24 RHS PORCH	1.3	1	1	FF	FF	GG		5	5	6	5		W			P	497	1010	893	POCKS ARE IRREGULAR
0278	LECKHAMPSTEAD	BK	A	O	LC	1 of 2	152	SP727379	24 R OF PORCH	2.7		FF	FF		YY		10			10	12	EN			P	497	1011	993	ROMAN NUMS COLE 1935
0279	LECKHAMPSTEAD	BK	A	O	L	2 of 2	152	SP727379	24 R OF PORCH	3.1	1	FF	FF							11		EZ			P	497	1012	993	INCISED ON SWUARE STONE TO EDGE COLE 1935
0280	LILLINGSTONE DAYRELL	BK	A	O	LP	1 of 2	152	SP053398	51 E END NAVE	1.8	1	3	FF	FF				12	12						P	497	1013	993	POCKS ARE AT HALF HOURS
0281	LILLINGSTONE DAYRELL	BK	A	J	LP	2 of 2	152	SP053398	51 E END NAVE	2.	2	FF	MM	L		B	10	10				C			P	497	1014	993	OUTER LINES NOT AT 45°
0282	LILLINGSTONE LOVELL	BK	I	I	LP	1 of 1	152	SP712405	20 RHS S DOOR	11	1	FF	J.	J.			6	6				C			P	497	1015	993	IRREGULAR ANGLES NOT AS SHOWN
0283	LOUGHTON	BK	A	Q	L	1 of 1	152	SP837378	69 BUTT L OF PR DOOR	1.4		FF	GG				9					E			P	497	1016	993	GATTY p417 says "24 IINES" A 13"E
0284	SHERINGTON	BK	A	O	L	1 of 3	152	SP891468	73 BUTT E OF PR DOOR	20	1	12	FF				20					W			P	497	1017	993	GATTEY p417 "3 WITH REMAINS OF ROMAN NUMERALS"
0285	SHERINGTON	BK	A	J	L	2 of 3	152	SP891468	26 BUTT R OF PORCH	13	1	3	iN				8					W			P	497	1018	993	GATTEY p417 "3 WITH REMAINS OF ROMAN NUMERALS. ANGLES IRREGULAR
0286	SHERINGTON	BK	R	Y		3 of 3	152	SP891468	00																P	497	1019	993	ROMAN NUMERALS. ANGLES IRREGULAR
0287	STOKE GOLDINGTON	BK	A	J	L	1 of 3	152	SP832492	29 RHS WIND R OF PORCH	1.3	1	1	CL			A	4								P	497	1020	893	10"W
0288	KEYSTON	HN	A	T	L	2 of 2	141	TL044755	51 DIAG BUTT L OF PR.DR	1.8	1	1	I.			A	8								P	497	1028	893	50"E
0288	STOKE GOLDINGTON	BK	A	I	L	2 of 3	152	SP832492	29 RHS WIND R OF PORCH	1.2	1	1	r.			A	4								P	497	1021	893	10"W
0289	STOKE GOLDINGTON	BK	A	I	L	3 of 3	152	SP832492	88 S.E.CORNER	1.1	2	3	K.			A	2								P	497	1022	893	10"W
0290	TYRINGHAM CUM FILGRAVE	BK	A	J	P	1 of 1	152	SP859467	07 DIAG BUTT SW CORNER	1.5	3	8		EK		A	15	15				NK			P	497	1023	893	30"W ROMAN NUMERALS
0291	WESTBURY	BK	A	I	LP	1 of 3	152	SP623356	27 NAVE 3RD WINDOW EAST	2.0	1	2	H.	M.		A	8	8				RCU			P	497	1024	993	15"W IRREGULAR POCKS
0292	WESTBURY	BK	A	I	LP	2 of 3	152	SP623356	Y SHEET MISSING	2.0	1	2	H.	M.		A	8	8				RCU			P	497	1024	993	15"W IRREGULAR POCKS
0293	WESTBURY	BK	A	O	P	3 of 3	152	SP623356	89 SE CORNER	8.8	1	1	H.	FF		A	11	11				RS			Y	497	1026	993	15"W PER SIDE ON SIDE 9 POCKS
0294	WHADDON	BK	A	J	LP	1 of 3	152	SP805341	27 WIND E OF PORCH	22	2	FF	MA	MA	GG	A	6	6		6		WC			P	497	1027	893	

DE-CODED MASS DIAL REGISTER

MASS DIAL DECODE OUTPUT																														
Ref No	Place	County	DEF	TYPE 1	Type 2	No	Map Sheet	OS	Position	HT	Dia	DP	Line	Pock	Ring	Mass	L	Pin	OUT	Rin	OUT	Feature	Date	File	PH.REC	Mref	Cded	dt	Comments	
0295	WHADDON	BK	A	I	L	2 of 3	152	SP805341	29 WIND W OF PORCH	20	1	FF	O	.	.	A	7	.	.	.	.	C			P	497	1028	893		
0296	WHADDON	BK	A	.	.	3 of 3	152	SP805341	YYY	.	.	.	.	.	.	.	.	.	.	.	.	.	.	.	.	P	497	.	893	
0297	KEYSTON	HN	A	O	L	1 of 2	141	TL044755	49 L OF DIAG BUTT L OF PR.DR.	2.5	2	4	FF	.	.	.	.	.	.	.	.	.	.	.	P	497	1027	893	10°W	
0299	MACKWORTH	DR	S	L	LR	1 of 2	128	SK321377	26 1ST BUTT R OF PORCH	1.9	3	5	VV	.	GG	A	19	.	19	20	FS				PT	497	1029	893	DECIMAL DIAL RV055494	
0300	ALDERMINSTER	WK	A	P	LP	1 of 1	151	SP227486	65 RHS PRIESTS DOOR	2.6	2	3	FF	FF	.	.	15	15	.	.	.	AYD			P	055	4053	5 91	50°e IRREG LINES NEEDS CHECKING COULD BE AN EARLY SUNDIAL	
0301	MUGGINTON	DR	R	.	.	of	128	SK283429	YY																	497		893		
0302	MICKLETON	DR	S	J	LC	1 of 1	151	SP163430	29 R OF WIND R OF OLD S.DR	2.6	2	4	lo	IE	GG	C	8	8	.	.	8	WY			P	497	1031	993	EXTENDED LINE &POCK 5pm 1st LINE 55° NO 3pm	
0303	COSSINGTON	LS	A	W	LC	1 of 1	129	SK604136	36 3rd BUTT R OF PORCH	2.1	3	8	mm	.	YY	A	19	.	16	19	NIS				P	497	1032	893	ROMAN NUMS VII-III ANGLED GNOMON	
0304	FROLESWORTH	LS	A	O	LC	1 of 1	140	SP503906	07 SW BUTT	55	3	2	FF	.	GG	.	.	.	.	.	.	W			P	497	1033	593	POCK OUTSIDE 8am	
0305	GREAT EASTON	LS	A	Q	LP	1 of 2	141	SP848930	07 S.AISLE DIAG BUTT	1.8	-	FF	GG	GG	.	.	18	18	.	.	.	Y			P	497	1034	992	20°W POCK OUTSIDE 7 ODD TO B E ON A DIAG BUTT IF NOT REPOS	
0306	GREAT EASTON	LS	A	Q	LC	2 of 2	141	SP848930	Y	1.8	-	FF	GG	GG	.	.	18	18	.	.	.	Y			P	497	.	.	20°W POCK OUTSIDE 7 ODD TO B E ON A DIAG BUTT IF NOT REPOS	
0307	GRIMSTON	LS	A	J	LC	1 of 1	129	SK686219	29 RHS WIND R OF PORCH	1.6	3	2	mE	.	AE	A	13	.	13	.	C				P	497	1035	493	10°E	
0309	LODDINGTON	LS	A	J	LP	1 of 3	141	SK786	13 L OF WIND L OF PORCH	1.6	3	FF	CC	CF	.	A	9	9	.	.	.	M			P	497	1037	792	30°E & 6 POCKS AT 6	
0310	LODDINGTON	LS	A	J	P	2 of 3	141	SK786020	15 R OF WIND L OF PORCH	0.8	1	1	.	ME	.	B	.	6	.	.	.	.	.		P	497	1038	493	30°E POCK AT 9am GR: NO	
0311	LODDINGTON	LS	A	X	.	3 of 3	141	SK786020	15 R OF WIND L OF PORCH	1.2	1	1	.	Y	.	.	.	6	.	.	.	Z			P	497	1039	493	30°E ON AN ARC NOT A CIRCLE 10 HOLES	
0312	TIXOVER	LS	A	J	L	1 of 1	141	SP971998	20 R OF S. DOOR	1.4	1	1	NO	.	.	.	8	.	.	.	.	C			P	497	1041	493	GR: 2 LINES EITHER SIDE OF 1pm	
0313	ARTHINGWORTH	NT	A	I	L?	1 of 3	141	SP755815	35 2nd WIND r OF PORCH	1.4	3	1	N	.	.	F	11	.	.	.	MWC				P	497	1042	493	20°E DIAL LEFTHAND	
0314	ARTHINGWORTH	NT	A	G	L	2 of 3	141	SP755815	35 2nd WIND r OF PORCH	1.4	2	2	UD	.	.	A	8	.	.	.	MWC				P	497	1043	493\	20°E CENTR DIAL	
0315	ARTHINGWORTH	NT	A	G	L	3 of 3	141	SP755815	35 2nd WIND r OF PORCH	1.4	1	1	UN	.	.	A	6	.	.	.	WC				P	497	1044	493\	20°E RHS DIAL	
0316	BLAKESLEY	NT	A	M	PC	1 of 4	152	SP627505	22 LHS PORCH	1.6	1	1	.	CD	GG	A	.	7	.	7	W				P	497	1045	593	POCKS AT 9.30 & 2	
0317	BLAKESLEY	NT	A	J	L	2 of 4	152	SP627505	24 RHS OF PORCH	1.5	2	1	JL	.	GG	A	6	.	.	5	CW				P	497	1046	593	LINES AT 10.30 AND 1.30 NOT 10 & 2	
0318	BLAKESLEY	NT	A	I	LC	3 of 4	152	SP627505	32 R OF 2nd BUTT R OF PORCH	1.0	1	1	R.	.	GG	L	5	.	5	E				P	497	1046	593	LINE AT 10.30 NOT 11		
0319	BLAKESLEY	NT	A	O	LC	4 of 4	152	SP627505	32 R OF 2nd BUTT R OF PORCH	1.0	1	1	FF	.	GG	A	5	.	5	CW					P	497	1047	593	WITH EXTRA LATER LINES	
0320	BRADFIELD ON THE GREEN	NT	A	J	L	1 of 2	152	SP823591	26 BUTT R OF PORCH	1.4	-	HJ	mJ	.	.	x	17	.	.	.	W				P	487	1049	993	EXTRA LINE AT 10.30 10°W	
0321	BRADFIELD ON THE GREEN	NT	A	G	L	2 of 2	152	SP823591	31 2nd BUTT R OF PORCH	1.3	2	2	V.	.	.	A	10	.	.	.	OW				P	487	1050	993	10°W	
0322	CANONS ASHBY	NT	A	T	PC	1 of 1	152	SP578505	26 BUTT R OF DOOR	1.4	1	1	.	De	GG	.	9	.	9	YWR					P	497	1052	593	FACING WEST ? T 90°W	
0323	CHELVESTON	NT	A	D	L	1 of 1	153	SP988692	24 R OF PORCH	1.2	1	F	VV	.	FF	A	7	.	7	OC					P	497	1053	893	TIDE DIAL 20°E	
0324	COTTINGHAM CUM MIDDLETON	NT	R	.	.	of	141	SP846899	YYY																	497		893		
0325	COURTEENHALL	NT	A	J	L	1 of 1	152	SP765529	22 L OF S PORCH	1.5	4	FF	Dm	.	.	A	13	.	.	.	RCW				P	497	1054	493	10°W	
0326	CRANFORD ST ANDREW	NT	A	J	L	1 of 1	141	SP992477	24 R OF PORCH	1.0	3	FF	jL	.	.	A	13	.	.	.	WZ				P	497	1055	893	REF.PALMER 1985	
0327	DODFORD	NT	A	O	LC	1 of 1	152	SP616605	24 R OF PORCH	1.6	1	1	FF	EE	FF	A	6	6	.	6	E				P	497	1056	893	TOP HALF MISSING	

DE-CODED MASS DIAL REGISTER

MASS DIAL DECODE OUTPUT																													
Ref No	Place	County	DEF	TYPE 1	Type 2	No	Map Sheet	OS	Position	HT	Dia	DP	Line	Pock	Ring	Mass	L	Pin	OUT	Rin	OUT	Feature	Date	File	PH.REC	Mref	Cded	dt	Comments
0328	CHARWELTON	NT	A	N	L	1 of 1	152	SP545555	91 E.FACE SE BUTT S AISLE	3	1	1	K.			A	12					R			P	497	1057	993	E FACING 1171 DATE SPURIOUS PROBABLY ON SIDE
0329	EAST HADDON	NT	A	Y		1 of 1	152	SP667682	91 5 M. R OF PRIESTS DR	1.6	4	2					14					E			P	497	1058	893	TOO DAMAGED TO CLASSIFY
0330	EASTON MAUDIT	NT	A	Y	Y	1 of 2	152	SP888588	YYY													YZ				497		993	DATA MISSING THER MAY BE ANOTHER HERE REF MAG ARTICLE 1985
0331	EVERDON	NT	S	O	LC	1 of 2	152	SP595574	51 SE DAIG BUTT	1.2	1	1	Kq	zz	A	12			10	12	Y				P	497	1059	993	55'E 3 CONCENT CIRCLES INNER 5CMS RAD
0332	EVERDON	NT	S	O	LC	2 of 2	152	SP595574	68 BELOW SW WIND CHANCEL	1.6	1	1	ff	GG	A	8			8	12	.YS				P	497	1060	993	55'E GR IRREGULAR LINES POSS TYPE L
0333	FARTHINGHOE	NT	S	D	L	1 of 2	152	SP536398	22 LHS PORCH	.9	-	HJ	VD		A	10						URO			P	497	1061	993	LHS LINES LONGER
0334	FARTHINGHOE	NT	S	O	PL	2 of 2	152	SP536398	21 LHS PORCH	65	1	FF	FF	FF			10	10				SE			P	497	1062	993	10"E POCKS ON LINES X-FER
0335	FAWSLEY	NT	A	O	LC	1 of 2	152	SP566568	21 LHS PORCH	1.6	1	3	GG	GG			9			9					P	497	1063	993	THERE IS ANOTHER STLE HOLE TO R.
0336	FAWSLEY	NT	A	L	P	2 of 2	152	SP566568	27 WINDOW L. OF PORCH	1.6	1	2		j.			5					Y			P	497	1064	993	ANGLES NEED TO BE CHECKED
0337	FLORE	NT	A	G	L	1 of 3	152	SP642598	35 2nd WIND R. OF PORCH	1.2	1	2	UU		A	12						O			P	497	1065	993	10"E TIDE DIAL
0338	FLORE	NT	A	G	L	2 of 3	152	SP642598	29 R. OF PORCH BETW.WIND & BUTT	1.1	1	1	I		A	6									P	497	1067	993	10"E
0339	FLORE	NT	A	G	L	3 of 3	152	SP642598	29 R. OF PORCH BETW.WIND & BUTT	1.3	1	2	UM		A	9									P	497	1068	993	10"E
0340	GEDDINGTON	NT	A	H	LC	1 of 1	141	SP895830	31 2nd BUTT R OF PORCH	1.1	3	3	UR	GG	A	10			10			W			P	497	1069	493	10"W ADDITIONAL LINES AND EVENTS
0341	GRAFTON REGIS	NT	A	K	LCX	1 of 7	152	SP759470	15 RHS WIND W OF PORCH	2.3	1	2	ID	GG	A	10				10			3CE		P	497	1070	893	ALSO LINE AT 10.40 MANY REFERENCES
0342	GRAFTON REGIS	NT	A	K	LCX	2 of 7	152	SP759470	72 RHS PRIESTS DOOR	1.7	2	4	IN	FF	A	7				7		U			P	497	1071	893	MANY REFERENCES
0343	GRAFTON REGIS	NT	A	K	L	3 of 7	152	SP759470	YY LHS OF DIAG BUTT	1.6	2	2	NK				9								P	497	1072	893	MANY REFERENCES
0344	GRAFTON REGIS	NT	A	K	P	4 of 7	152	SP759470	70 L OF RH PRIESTS DR	1.3	1	1		Uk			4					U			P	497	1073	4	10"E CONST LINES UPPER MANY REFERENCES
0345	GRAFTON REGIS	NT	A	O	P	5 of 7	152	SP759470	70 L OF RH PRIESTS DR	1	2	1		II	B		4					U			P	497	1074	893	10"E IDENTICAL POCKS UPPER MANY REFERENCES
0346	GRAFTON REGIS	NT	A	Z	P	6 of 7	152	SP759470	68 BETW PR DR AND DAIG BUTT	1.3	1	2		UU	B		4					SZW			P	497	1075	893	10"E IDENTICAL POCKS UPPER REGULAR ODD POCK PATTERN
0347	GRAFTON REGIS	NT	A	O	P	7 of 7	152	SP759470	29 RHS WIND. W OF PORCH	1.8	1	1		II	B		5	8				W			P	497	1076	893	10"E CONCENTRIC SEMICIRCLES
0348	HARPOLE	NT	A	Q	LP	1 of 1	152	SP691609	34 R OF 2nd WIND R OF PORCH	1.1	3	4	GG	GG	F		8	8				EMZ			P	497	1077	893	POSSIBLY TWO OTHERS
0350	HINTON IN THE HEDGES	NT	A	O	L	1 of 1	152	SP558369	24 RHS PORCH	1.3	2	2	GG				12					ZE			P	497	1078	993	GRAPHICS BASED ON PHOTO
0351	RAVENSTONE	LS	A	O	LPC	1 of 1	129	SK402139	24 R OF S PORCH	1.4	4	FF	GG	GG	GG		15	15		15		W			P	497	1040	493	RHE ERODED GR; BASED ON PHOTO
0352	BRAYBROOKE	NT	S	O	LC	1 of 1	141	SP765845	98 INSIDE PORCH	1.5	2	5	FF	CC	GG		5	5		5		RUM			P	497	1080	493	12 TO 3 RECUT
0353	KISLINGBURY	NT	A	O	LC	1 of 1	152	SP697596	47 LHS E WIND S AISLE	2.4	3	4	FF	FF			12			12		ZIS			P	497	1079	693	LINES OUTSIDE CIRCLE LHS AT <s 18 36 54 ARE DECIMAL (OR SEASONAL)
0354	LITCHBOROUGH	NT	S	H	LP	1 of 2	152	SP633543	15 4m. L OF PORCH	1.4	1	3	WE	WE	N		10	10							P	497	1081	993	WITH LINE AT 12.30
0355	LITCHBOROUGH	NT	S	M	C	2 of 2	152	SP633543	51SE CORNER S AISLE	.86	2	3			GG						5		E		P	497	1082	993	BOTTOM HALF LOST
0356	LITTLE OAKLEY	NT	A	H	L	1 of 2	141	SP892856	24 RHS OF PORCH	1.8	H	FF	MM		A		14					CWZ			P	497	1083	893	MIGHT BE TWO DIALS SUPERIMPOSED
0357	LITTLE OAKLEY	NT	A	G	L	2 of 2	141	SP892856	24 RHS OF PORCH	1.9	H	FF	VU		D		14					OW			P	497	1084	893	MIGHT BE TWO DIALS SUPERIMPOSED 25"W
0358	MARSTON TRUSSELL	NT	A	Q	LP	1 of 1	141	SP693859	26 BUTT L OF S DOOR	1.9	2	2	GG	GG			6	6				W			P	497	1085	792	V WORN RHS 20"E

DE-CODED MASS DIAL REGISTER

MASS DIAL DECODE OUTPUT																													
Ref No	Place	County	DEF	TYPE 1	Type 2	No	Map Sheet	OS	Position	HT	Dia	DP	Line	Pock	Ring	Mass	L	Pin	OUT	Rin	OUT	Feature	Date	File	PH.REC	Mref	Cded	dt	Comments
0359	MORETON PINKNEY	NT	A	G	L	1 of 3	152	SP574491	51 SE CORNER S AISLE	2.1	2	2	UU		A	10						ZO		P	497	1086	993	TIDE 10"W	
0360	MORETON PINKNEY	NT	A	G	LY	2 of 3	152	SP574491	13 RHS WIND L OF PORCH	1.5	1	1	VW		A	14						OWZ		P	497	1087	993	POSS 18 36 10"W	
0361	MORETON PINKNEY	NT	A	Z	L	3 of 3	152	SP574491	51 SE CORNER S AISLE	1.2	2	FF			A	7						W		P	497	1088	993	10"W	
0362	PASSEHAM	NT	A	Z	LC	1 of 1	152	SP781394	78 2nd BUTT W OF PR DR	1.5	2	2	C.		GG	6			6			E		P	497	1089	893	TOO ERODED TO CODE TRACES OF 3 MORE ON SAME BUTTRESS 15"E	
0363	POLEBROOK	NT	A	J	L	1 of 5	142	TL068871	51 SE CORNER STONE	1.4	3	3	Je		A	9						W		P	497	1090	893		
0364	POLEBROOK	NT	A	I	L	2 of 5	142	TL068871	51 SE CORNER STONE	1.5	H	FF	j.		A	9						W		P	497	1091	893		
0365	POLEBROOK	NT	A	I	L	3 of 5	142	TL068871	51 SE CORNER STONE	2.6	H	FF	M.		A	8						W		P	497	1092	893	CLASSIF. DUBIOUS	
0366	POLEBROOK	NT	A	Q	PY	4 of 5	142	TL068871	51 SE CORNER STONE	1.8	2	2		FF		10						ZSA		P	497	1093	893	GR: WRONG 14POCKS (13 DIVISIONS) OVER 220degs REGULAR	
0367	POTTERSURY	NT	A	L	LC	1 of 3	152	SP763433	29 RHS WIND R OF PORCH	2.9	2	3	FF	yy		10			12	5	10	ISF		P	497	1094	993	DECIMAL DIVISION SECOND THIRD AND NOON EXTENDED WITH CROSS BAR.UPPER LATER	
0368	POTTERSURY	NT	A	N	L	2 of 3	152	SP763433	29 RHS WIND R OF PORCH	1.3	H	FF	J.		D	12								P	497	1095	993	8 AM LONGER NOT 9.	
0369	POTTERSURY	NT	A	R	C	3 of 3	152	SP763433	32 RHS 2ND WIND R OF S DR	2.9	1	1			YY					8	10			P	497	1096	993	INNER MEASURES 8.5 (COMMON)	
0370	QUINTON	NT	A	O	LPC	1 of 2	152	SP777544	51 SE CORNER S AISLE	1.6	2	4	FF	FF	GG	7	8					EB		P	497	1097	792	POCKS OUTSIDE CIRCLE	
0371	QUINTON	NT	R	Y	YY	2 of 2	152	SP777544		L	L													P	497				
0372	RUSHDEN	NT	A	R	LC	1 of 1	152	SP777544	26 BUTT R OF PORCH	1.8	1	1	O.		YY	A	10						2CG		P	497	1098	893	ON PILASTER
0373	SLAPTON	NT	A	U	LPC	1 of 2	152	SP641469	25 R CORNER OF PORCH	1.2	2	2	GG	GG	GG	5	5					5	SC		P	497	1099	892	POCKS BELOW DIAL ARE RARE AND NOT UNDERSTOOD
0374	SLAPTON	NT	A	M	LPC	2 of 2	152	SP641469	25 R CORNER OF PORCH	1.9	1	1	FF	FF	GG	5	5					5	E		P	497	1100	993	GR: BASED ON PHOTO
0375	STANFORD ON AVON	NT	A	G	LP	1 of 2	140	SP588788	24 R OF PORCH	1.6	1	1	II	M.		C	12	12				W		P	497	1101	792	GR: ON PHOTO	
0376	STANFORD ON AVON	NT	A	G	LP	2 of 2	140	SP588788	24 R OF PORCH	1.5	H	FF	UU	C.		A	13	13				OE		P	497	1102	593	OCTAVAL WITH OCCASIONAL POCKS	
0377	STANWICK	NT	S	K	L	1 of 2	141	SP981714	24 RHS PORCH	1.3	3	FF	KT		A	11								P	497	1104	893	ALSO LINE AT 5.30	
0378	STANWICK	NT	S	K	L	2 of 2	141	SP981714	24 RHS PORCH	1.0	H	FF	QV		C	8						ZF		P	497	1105	893	POCKS OUTSIDE MAY BE DECIMAL	
0379	STOKE ALBANY	NT	S	J	LC	1 of 1	141	SP058883	46 SE CORNER BUTTL	1.3	H	FF	MB		GG	11					11	C		P	497	1106	892	EVENT AFTER 15"E	
0380	TITCHMARSH	NT	S	O	LC	1 of 1	141	TL022798	26 BUTT R OF PORCH	2.3	3	5	FF		FF	10					10	W	2CE	P	497	1107	892	E.E.BUTT LINE LONGER AT 3pm 15"E	
0381	UPTON	NT	S	K	LP	1 of 3	152	SP718603	32 L OF DOOR R OF PORCH	1.3	2	4	RW	GG		A	7	7						P	497	1108	993	GR:AS PHOTO LINE AT 7.30. LINES 10 & 11 LONGER POCKS AT 1.40 2.40	
0382	UPTON	NT	S	J	L	3 of 3	152	SP718603	72 R OF PRIESTS DOOR	1.3	1	1	rM			15						Z		P	497	1109	993	SLIGHT TRACES OF TWO OTHERS. 5 LINES 20" 35 48 68 85	
0383	WADENHOE	NT	A	G	LC	1 of 7	141	TL008833	26 BUTT R OF S DOOR	1.4	V	FF	UX		FC	A	13				13	ZO		P	497	1110	892	ALSO 1/2 TIDE BEFORE NOON OCTAVAL	
0384	WADENHOE	NT	A	J	LC	2 of 7	141	TL008833	26 BUTT R OF S DOOR	2.4	H	FF	DE		GG	A	8				8	ZO		P	497	1111	593		
0385	WADENHOE	NT	A	I	L	3 of 7	141	TL008833	26 BUTT R OF S DOOR	1.2	H	FF	r.			16						W		P	497	1112	593	TWO BOTTOM LINES POSS LATER	
0386	WADENHOE	NT	A	J	LC	4 of 7	141	TL008833	26 BUTT R OF S DOOR	1.1	H	FF	No	BE	GG	C	10	10				10	W		P	497	1113	593	GR 1 4 5

DE-CODED MASS DIAL REGISTER

MASS DIAL DECODE OUTPUT																													
Ref No	Place	County	DEF	TYPE 1	Type 2	No	Map Sheet	OS	Position	HT	Dia	DP	Line	Pock	Ring	Mass	L	Pin	OUT	Rin	OUT	Feature	Date	File	PH.REC	Mref	Cded	dt	Comments
0387	WADENHOE	NT	A	U	P	5 of 7	141	TL008833	31 2ND BUTT R OF S DR	1.4	H	3		GG				8	11			IOH			P	497	1114	593	OCTAVAL POCKS (UNUSUAL) WITH HALF TIDES TWO CONCENTRIC CIRCLES
0387	WADENHOE	NT	A	I	LC	7 of 7	141	TL008833	31 2ND BUTT R OF S DR	1.3	2	2	J.		C.	D	14		14			C			P	497	1115	593	
0389	WAKERLEY	NT	A	Q	LC	1 of 1	141	SP957993	12 L BUTT S WALL	2.2	3	4	GG		GG				9		9	W			P	497	1116	493	
0390	WEEDON LOIS	NT	A	J	L	1 of 3	152	SP602470	26 BUTT R OF PORCH	1.2	2	3	IP			A	9					CW			P	497	1117	993	20E
0391	WEEDON LOIS	NT	A	J	L	2 of 3	152	SP602470	69 BUTT L HS PR DR	1.1	2	1	UU	UU		C	4	4				OWS			P	497	217	993	20E
0392	WEEDON LOIS	NT	A	G	L	3 of 3	152	SP602470	72 R OF PRIESTS DOOR	1.2	4	FF	UU			A	11					O			P	497	1119	993	20E 1/2 TIDE AFER NOON OCTAVAL
0393	WESTON BY WELLAND	NT	A	Z	L	1 of 1	141	SP778914	27 LHS WIND R OF PORCH	3.5	2	2										V			P	497	1120	792	
0394	WICKEN	NT	R	Y	Y	1 of 1	152	YYYY	YY																	497		993	
0395	WITTERING	NT	R	Y	Y	1 of 1	142	TF056020	Y																	497		893	
0396	BUNNY	NM	A	O	CL	1 of 2	129	SK583296	36 3RD BUTT R OF PORCH	1.3	2	3	UU	UU	GG	A	9	9			9	JY			P	497	1121	493	ANGLES REGULAR POSS SEASONAL 10E
0397	BUNNY	NM	A	H	LPC	2 of 2	129	SK583296	26 BUTT R OF PORCH	1.1	3	4	pU	FF	FF	A	14	14			14	U			P	497	1122	493	GR; NO LINE AT 3 10E
0398	EAST LEAKE	NM	S	Q	L	1 of 2	129	SK552262	51 SE END S AISLE	1.6	2	5	FF					11				E			P	497	1123	493	15W
0399	EAST LEAKE	NM	S	Z		2 of 2	129	SK552262	26 BUTT R OF PORCH	1.6	2	5						11				E			P	497	1124	493	15W TOO WORN TO CODE
0400	WYSALL	NM	A	I	L	1 of 1	129	SK604272	70 L OF PRIESTS DOOR	1.6	2	FF	.O			A	9					W			P	497	1125	493	15E
0401	STRETTON ON DUNSMORE	WK	S	Z		1 of 1	140	SP407726	27 L OF WING E OF PORCH	2.4	1	1	Y									E			O	055	3828	291	STYLE HOLE ONLY REMAINS
0402	HANWELL	OX	A	E	C	1 of 13	151	SP436436	98 INSIDE PORCH	1.2	1	-			GG						4	P			O	055		391	SEE CORBEL TABLE CHANCEL 15E RV.893.497
0403	HANWELL	OX	A	E	C	2 of 13	151	SP436436	98 INSIDE PORCH	1.2	1	-			GG						3	P			O	055		391	
0404	HANWELL	OX	A	J	L	3 of 13	151	SP436436	20 RHS S DOOP	1.5	F	HJ	DN			A	6						3AE		O	055		391	
0405	HANWELL	OX	A	R		4 of 13	151	SP436436	20 RHS S DOOP	1.5	2	2			zz						4	6	WS	3AE	P	055		391	2 DOUBLE RINGS 5.5 5 AND 4 AND 3 WITH PART OF ROSETTE
0406	HANWELL	OX	A	G	L	5 of 13	151	SP436436	27 LHS WIND E OF PORCH	1.2	2	3	VV			A	7								P	055		391	SEE CORBEL TABLE CHANCEL DEEPLY CUTEXTRA LINE AT 9.15
0407	HANWELL	OX	A	G	L	6 of 13	151	SP436436	29 RHS WIND E OF PORCH	1.3	3	9	UX		ee	A	24				7		OI	3CE	P	055		391	SEE CORBEL TABLE CHANCEL LINE 7TH TOCTAVAL OVER SEVERAL STONES
0408	HANWELL	OX	A	I	L	7 of 13	151	SP436436	29 RHS WIND E OF PORCH	.98	1	F	j.			A	6				7			3CE	P	055		391	SEE CORBEL TABLE CHANCEL LINE 7TH T.2
0409	HANWELL	OX	A	J	L	8 of 13	151	SP436436	30 MIDDLE OF WALL E OF 1st WIND	1.0	2	1	MO	C		G	11							3CE	P	055		391	SEE CORBEL TABLE CHANCEL LINE 7TH TGR; 1pm IS 12.30 9AM RECUT
0410	HANWELL	OX	A	H	L	9 of 13	151	SP436436	30 MIDDLE OF WALL E OF 1st WIND	.8	2	2	NX	C		A	8							3CE	P	055		391	SEE CORBEL TABLE CHANCEL LINE 7TH TGR; PLUS LINE AT 12.30
0411	HANWELL	OX	A	Q	PL	10 of 13	151	SP436436	30 MIDDLE OF WALL E OF 1st WIND	1.0	2	1	GG	GG				7	7			7		3CE	P	055		391	SEE CORBEL TABLE CHANCEL LINE 7TH TGR; PLUS 2 EXTRA POCKS BOTH SIDES NOON
0412	HANWELL	OX	A	I	P	11 of 13	151	SP436436	30 MIDDLE OF WALL E OF 1st WIND	0.8	F	HJ		.F			5						W	3CE	P	055		391	SEE CORBEL TABLE CHANCEL LINE 7TH T TO RIGHT OF 10 POCKS IRREGULAR
0413	HANWELL	OX	A	H	LC	12 of 13	151	SP436436	51 SE CORNER OF NAVE	3.0	3	YY	VI		GG	A	8			8		E	3CE	P	055		391	SEE CORBEL TABLE CHANCEL LINE 7TH TBEELY CUT	
0414	HANWELL	OX	A	I	PLC	13 of 13	151	SP436436	51 SE CORNER OF NAVE	1.1	1	1	B	E	B	B	7	7		7		W	3CE	P	055		391	SEE CORBEL TABLE CHANCEL LINE 7TH TBEELY CUT	
0415	HANWELL	OX	A	I	PLC	13 of 13	151	SP436436	51 SE CORNER OF NAVE	1.1	1	1	B	E	B	B	7	7		7		W	3CE	P	055		391	SEE CORBEL TABLE CHANCEL LINE 7TH TBEELY CUT	

DE-CODED MASS DIAL REGISTER

MASS DIAL DECODE OUTPUT																														
Ref No	Place	County	DEF	TYPE 1	Type 2	No	Map Sheet	OS	Position	HT	Dia	DP	Line	Pock	Ring	Mass	L	Pin	OUT	Rin	OUT	Feature	Date	File	PH.REC	Mref	Cded	dt	Comments	
0416	HORLEY	OX	A	Z		1 of 5	151	SP417439	22 LHS PORCH	0.8	1	1														055		391	SEE ST CHRISTOPHER PAINTING	
0417	HORLEY	OX	A	Z		2 of 5	151	SP417439	32 LHS 2ND WIND E OF PORCH	1.6	1	2			GG		8					E				055	3877	391	LOWER HALF DESTROYED SEE ST CHRISTOPHER PAINTING	
0418	HORLEY	OX	A	F	L	3 of 5	151	SP417439	62 RHS WIND CHAPEL	1.5	2	1	CC			A	8					CRN			P	055	3879	888	ERODED DUE TO FROST NUMS LATER SEE ST CHRISTOPHER PAINTING	
0419	HORLEY	OX	A	L	L?	4 of 5	151	SP417439	70 LHS PRIESTS DR	1.3	1	2	C				5					W			-	055	3879	888	V. V. WORN SEE ST CHRISTOPHER PAINTING	
0420	HORLEY	OX	A	O	L	5 of 5	151	SP417439	70 LHS PRIESTS DR	1.8	1	2	FF				6					WR			-	055	3880	888	LINES ONLY 10MM LONG START AT 5CMS SEE ST CHRISTOPHER PAINTING	
0421	HORNTON	OX	S	Z		1 of 5	151	SP393450	70 LHS PRIESTS DR	.8	1	2													-	055	3881	888	NORMAN DOOM OVER CHANCEL ARCH	
0422	HORNTON	OX	S	Z		3 of 5	151	SP393450	60 LHS 2ND E WIND	.8	2	4	IC			A	5					E			P	055	3881	888	NORMAN DOOM OVER CHANCEL ARCH ALMOST ENTIRELY DESTROYED BY FROST	
0423	HORNTON	OX	S	R	LPC	4 of 5	151	SP393450	29 RHS WIND E OF PORCH	1.8	2	5	CC	FF	YY	A	13	13	14	13	14	I			P	055	3884	888	NORMAN DOOM OVER CHANCEL ARCH OUTER RING WITH POCKS AT 9 12 3	
0424	HORNTON	OX	S	Z		2 of 5	151	SP393450	62 RHR WIND OF CHAPEL	0.8	1	1	ID			A	4					W			-	055	3884	888	NORMAN DOOM OVER CHANCEL ARCH	
0424	HORNTON	OX	S	O	LPC	5 of 5	151	SP393450	29 RHS WIND E OF PORCH	1.6	1	1	FF	FF	GG	A	4	4		4					P	055	3884	888	NORMAN DOOM OVER CHANCEL ARCH BELOW 4	
0426	PACKWOOD	WK	S	G	L	2 of 3	139	SP171728	17 BUTT W OF PORCH	2.0	F	HJ	UV			A	15				13	15	WOH			P	055	3337	86	TIDE AND HALF TIDE RV497493 DETERIORATION.
0428	PACKWOOD	WK	S	Z		3 of 3	139	SP171728	76 RHS WIND E OF PRDR	1.6	F	F	IE			A	15					E			P	055	3338	86	VERY BADLY ERODED RV497494	
0428	PACKWOOD	WK	S	Z		3 of 3	139	SP171728	76 RHS WIND E OF PRDR	1.6	F	F	IE			A	15					E			P	055	3338	86	VERY BADLY ERODED RV497494	
0429	PILLERTON HERSEY	WK	A	R	L	1 of 6	151	SP299489	71 OVER PRIESTS DR ON CORNICE	2.5	2	4	KK		YY	A	8			6	8	ff			P	055	3892	888	1 EVENT BEFORE 2 AFTER. GR NO 2PM RV497993	
0430	PILLERTON HERSEY	WK	A	R	LPC	2 of 6	151	SP299489	71 OVER PRIESTS DR ON CORNICE	2.5	V	4	UV	UV	YY	A	8			6	8	O			P	055	3894	888	IDENTICAL IN SIZE AND DATE TO 0429 RV497993	
0431	PILLERTON HERSEY	WK	A	G	LC	3 of 6	151	SP299489	72 BUTT E OF PRIESTS DOOR	1.7	1	2	II		GG	A	7			7		W	2CE		P	055	3892	888	E ENG. BUTT RV497993	
0432	PILLERTON HERSEY	WK	A	J	L	4 of 6	151	SP299489	70 LHS PRIESTS DOOR	.8	H	1	CM			A	8						4AL		P	055	3894	888	DATE BASED ON SHADOW LADY CHAPEL RV497993	
0433	PILLERTON HERSEY	WK	A	G	LP	5 of 6	151	SP299489	72 RHS PR DOOR	1.6	1	2	II	GG			7	7				WIY			P	055	3894	888	IRON PEG 11AM POCKS REGULARLY IRREGULAR	
0434	PILLERTON HERSEY	WK	A	K	L	6 of 6	151	SP299489	26 BUTT E OF S DOOR	1.6	2	2	FE			A	7					R			P	055	3894	888	RV497993	
0435	RADWAY	WK	A	I	L	1 of 1	151	SP368481	72 RHS PRIESTS DOOR	1.6	1	1	M.			A	6					W			P	055	3889	888	RV497993	
0436	SHOTTESWELL	WK	A	M	C	1 of 1	151	SP426455	51 QUOIN EAST END NAVE	1.3	1	1			GG					8					P	055		888	RV497993	
0437	TANWORTH IN ARDEN	WK	A	J	LP	2 of 2	139	SP114705	26 BUTT E OF PORCH	1.7	1	3	VX	.X		C	10	10							P	055		684	PROTECTED BY OFFSET & FRAME RV497493	
0438	PILLERTON HERSEY	WK	A	Z		7 of 7	151	SP299489	26 BUTT E OF S DOOR	0.8	1	1				A						Y			P	055	3951	888	LINE OF 4 POCKS VERTICALLY OVER 5 CMS	
0439	TREDINGTON	WK	S	E	C	1 of 3	151	SP259435	98 INSIDE PORCH	1.8	1	1			GG					4		P				055		888	NORM. N.DR. AND CHANCEL ARCH VIKING INFLUENCE	
0440	TREDINGTON	WK	S	E	C	2 of 3	151	SP259435	98 INSIDE PORCH	1.8	1	1			GG					4		P				055		888	NORM. N.DR. AND CHANCEL ARCH VIKING INFLUENCE	
0441	TREDINGTON	WK	S	G	L	3 of 3	151	SP259435	20 RHS S DOOR R. OF PILLAR	2.0	F	HJ	VX				15					O	3AG		P	055		888	NORM. N.DR. AND CHANCEL ARCH VIKING ? WHITE BARNACK STONE RV497993	
0442	HAMPTON IN ARDEN	WK	A	E	C	1 of 2	139	SP203808	50 EAST BAY S AISLE	.84	1	1			GG					8		P				055		986	VERT. ARROW GROOVE 13C "HEART" CRUSADER SHRINE	



DE-CODED MASS DIAL REGISTER

MASS DIAL DECODE OUTPUT																													
Ref No	Place	County	DEF	TYPE 1	Type 2	No	Map Sheet	OS	Position	HT	Dia	DP	Line	Pock	Ring	Mass	L	Pin	OUT	Rin	OUT	Feature	Date	File	PH.REC	Mref	Cded	dt	Comments
0443	HAMPTON IN ARDEN	WK	A	J	LC	2 of 2	139	SP203808	29 RHS WIND E OF PORCH	1.8	2	4	OM		YY	M	27			14	17	B			P	055		986	ADDIT LINES e&e RV497893 13C "HEART" CRUSADER SHRINE
0444	WIXFORD	WK	A	M	C	1 of 13	150	SP089549	90 W. FACE OF S CHAPEL	1.2	2	2			GG					7		ER				055		688	
0445	WIXFORD	WK	A	E	C	2 of 13	150	SP089549	90 W. FACE OF S CHAPEL	1.2	1	-			GG					9		ER				055		688	
0446	WIXFORD	WK	A	M	C	3 of 13	150	SP089549	52 RH QUOIN OF CHAPEL	1.2	1	F			GG					10		ER				055		688	HAS ODD RAY LINES BUT NO HOLE 15"E
0447	WIXFORD	WK	A	E	C	4 of 13	150	SP089549	52 RH QUOIN CHAPEL	1.2	1	1			GG					9		EP				055		688	OVERLAPS 4 15"E
0448	WIXFORD	WK	A	M	C	5 of 13	150	SP089549	LHS CHAPEL DOOR	1.3	1	1			GG					9		EP				055		688	15"E
0449	WIXFORD	WK	A	O	LPC	6 of 13	150	SP089549	LHS CHAPEL DOOR	1.3	1	1			GG					9		EP				055		688	15"E
0450	WIXFORD	WK	A	O	LPC	7 of 13	150	SP089549	57 RHS CHAPEL DOOR	1.8	2	2	FF	FF	yy		10	10		5	10	W			P	055		688	15"E
0451	WIXFORD	WK	A	Z		8 of 13	150	SP089549	57 RHS CHAPEL DOOR	0.8	1	1		II	GG	B	4			4		W				055		688	GR; AS IF ON ITS SIDE 15"E
0452	WIXFORD	WK	A	M	C	9 of 13	150	SP089549	53 LHS W WIND CHAPEL	1.8	1	1			GG	A	7			7		W				055		688	15"E
0453	WIXFORD	WK	A	N	LPC	10 of 13	150	SP089549	62 RHS E WIND CHAPEL	1.6	1	1	C.	F.	GG	C	6	6		6		W				055		688	15"E
0454	WIXFORD	WK	A	Y	YY	11 of 13	150	SP089549	60 LHS E WIND CHAPEL	1.8	1	1	Y	Y	Y	C	Y	Y	Y	Y		SNY			Y	055	3844	688	ARABIC AND ROMAN REVISIT 15"E ALLOWS FOR DECLIN
0455	WIXFORD	WK	A	F	L	12 of 13	150	SP089549	60 LHS E WIND CHAPEL	1.2	1	1	CC			A	5					W				055	3844	688	15"E
0456	WIXFORD	WK	A	Z		13 of 13	150	SP089549	64 RH QUOIN CHAPEL	1.2	2	2				B	4					W				055		688	4 POCKS 6 12 6 12 15"E
0457	BOURTON ON DUNSMORE	WK	A	G	L	1 of 1	140	SP437703	70 LHS PRIESTS DOOR	1.2	3	5	MV			F	7	10				OW			P	055		291	DOUBLE LINE AT 12 WIDTH OF STYLE RV497593
0458	AUSTREY	WK	A	Q	LC	1 of 5	140	SP296063	36 CENTRE BUTT NAVE	1.7	3	-	GG		GG		16			16		E			P	055		3912	10"W RV497593- MORE DAMAGE
0459	AUSTREY	WK	A	O	LC	2 of 5	140	SP296063	36 CENTRE BUTT NAVE	3.6	4	FF	FF		YY		15			15	16	E			P	055		3912	108w EVENT BEFORE AND AFTER. RV497593-MORE DAMAGE
0460	AUSTREY	WK	A	M	C	3 of 5	140	SP296063	62 CHAPEL WIND QUOIN LHS	1.9					B.		30			30		RW			-	055		291	10"W V LARGE SEGMENT ONLY
0461	AUSTREY	WK	A	H	LC	4 of 5	140	SP296063	27 LHS WIND R OF PORCH	1.7	2	2	Uj		yy	A	10			4	7	CW			P	055		291	LINES EXTEND BEYOND CIRCLE EXTRA 1/TIDE BEFORE AND AFTER NOON RV497593
0462	AUSTREY	WK	A	J	L	5 of 5	140	SP296063	90 BUTT W END NAVE W.FACING	1.7	H	F	ME			A	20					RD				055		291	FACES WEST
0463	WARMINGTON	WK	A	O	LP	1 of 4	151	SP411475	27 LHS 1st WIND E.	1.6	1	2	FF	FF			10	10				R			P	055	3856	789	POCKS" LINES OUTSIDE RING RV497993
0464	WARMINGTON	WK	A	G	P	2 of 4	151	SP411475	27 BETWEEN 1 AND 2	1.8	1	1	V.	VV		A	5	5				OW			P	055	3857	391	POCKS AS COMPLETE CIRCLE RV497993
0465	WARMINGTON	WK	A	O	PC	3 of 4	151	SP411475	27 LHS 1st WIND E.	1.2	2	1	FF	ii			5	4				RE			P	055	3856		RV497993
0466	WARMINGTON	WK	A	G	P	4 of 4	151	SP411475	27 LHS 1st WIND E.	1.8	1	2		UU				5				OW			P	055	3856	391	POCKS AS COMPLETE CIRCLE RV497993
0467	SHRAWLEY	WR	A	O	LPC	1 of 4	150	SO805648	30 BUTT R NAVE WINDOW	1.4	2	F	FF	FF	FF		8	8		8					P	055	3357	686	
0468	SHRAWLEY	WR	A	N	L	2 of 4	150	SO805648	30 BUTT R NAVE WINDOW	0.8	1	1	D	..			3								P	055	3357	686	1.2 M TO R OF 1
0469	SHRAWLEY	WR	A	M	C	3 of 4	150	SO805648	31 R OF 468	0.8	1	1			GG					5		W			P	055	3357	686	
0470	SHRAWLEY	WR	A	N	L	4 of 4	150	SO805648	27 UNDER LHS WINDOW	0.8	1	2	.L			A	7					WC			P	055	3357	686	ACT. <S 10 30 40
0471	OXENTON	WR	A	F	N	1 of 7	151	SO958314	21 LHS OF PORCH	1.2	2	3	UW			L	8	9				OW			P	055	3365	686	15E
0472	OXENTON	WR	A	J	L	2 of 7	151	SO958314	21 LHS OF PORCH	1.2	H	F	DL			A	10								P	055	3365	686	15E
0473	OXENTON	WR	A	E	C	3 of 7	151	SO958314	21 LHS OF PORCH	0.8	-	-			GG					5		W			P	055	3365	686	15E

DE-CODED MASS DIAL REGISTER

MASS DIAL DECODE OUTPUT																															
Ref No	Place	County	DEF	TYPE 1	Type 2	No	Map Sheet	OS	Position	HT	Dia	DP	Line	Pock	Ring	Mass	L	Pin	OUT	Rin	OUT	Feature	Date	File	PH.REC	Mref	Cded	dt	Comments		
0474	OXENTON	WR	A	E	C	4 of 7	151	SO958314	98 W.WIND PORCH RHS SPLAY	0.8	-	-	.		GG	.	.	.	.	5		W			P	055	3365	686	15E		
0475	OXENTON	WR	A	Z		5 of 7	151	SO958314	98 RHS PORCH	0.8	1	2	.		.	.	.	.	.			W			P	055	3365	686	15E	STYLE HOLE	
0476	OXENTON	WR	A	O	F	6 of 7	151	SO958314	18 LHS S DOOR	1.2	1	1	C.	C.	.	B	9	9	.			W			P	055	3365	686	15E	ONLYU	
0477	OXENTON	WR	A	R	C	7 of 7	151	SO958314	20 RHS S DOOR	1.2	-	F	.		YY	.	.	.	.	7	9	W			P	055	3972	888	15E	SEGMENT	
0478	ALSTONE	WR	A	R	C	1 of 4	150	SO982324	24 RHS PORCH	1.2	1	1			YY	.	.	.	.	3	4	W			P	055	3371	888			
0479	ALSTONE	WR	A	M	C	2 of 4	150	SO982324	21 LHS PORCH	1	1	1			GG	.	.	.	.	11					P	055		888			
0480	ALSTONE	WR	A	M	C	3 of 4	150	SO982324	21 LHS PORCH	1.1	1	2			F	.	.	.	.	4					P	055		888			
0481	ALSTONE	WR	A	W	SL	4 of 4	150	SO982324	29 LHS WIND SILL YYY	1.2	1	2	FF						10			SIY			P	055	3374	888		LOOKS LIKE AN EARLY SUNDIAL YYY YY PHOTO NOT IN RECORD	
0482	OXHILL	WK	A	E	C	1 of 4	151	SP317455	20 RHS NORM.S.DR.	1.8	-	-			GG	.	.	.	.	5		W			P	055	3901	888			
0483	OXHILL	WK	A	O	LC	2 of 4	151	SP317455	72 RHS PRIESTS DOOR	1.6	1	F	UU		GG	A	8			8		FSI	2CP		P	055	3902	888		DECIMAL. A/E LINE. ERODING BADLY RV055690.RV497993. GREEN MAN RHS DR	
0484	OXHILL	WK	A	R	LC	3 of 4	151	SP317455	69 BUTT E OF PR BR	1.8	2	1	GG		YY	A	10			7	8	W			P	055	3902	888		SAXON GOD TISI CUT IN HILLSIDE RV055690.RV497993. GREEN MAN RHS DR	
0485	OXHILL	WK	A	G	LC	4 of 4	151	SP317455	72 RHS PR DOOR	1.3	1	1	VV		GG	B	5			6		OW			P	055	3902	888		CIRC IRREG AND OVAL RV055690.RV497993. GREEN MAN RHS DR	
0486	HILLMORTON	WK	A	J	L	1 of 3	140	SP536744	26 BUTT R OF PORCH	2.0	F	HJ	K.			A	12	25				E			P	055	4049	391		LINES FROM 12-25 LONG RHS ERODED RV497593	
0487	HILLMORTON	WK	A	H	L	2 of 3	140	SP536744	26 BUTT R OF PORCH	0.8	F	HJ	C			A	5					W			P	055	4049	391		3PM LINE JUST VISIBLE IN 91 NOT FOUND IN 93	
0488	HILLMORTON	WK	A	J	L	3 of 3	140	SP536744	12 BUTT W END NAVE	0.8	2	3	NO			A	7					W			P	055	4049	391			
0489	BOXGROVE PRIORY	SS	A	W	LP	1 of 3	Y	SU901008	78 2ND BUTT FROM EAST END	1.4	1	1	FF		yy	.	.	.	.				YY			-	278	1036	1193		LOKKS LIKE AN EARLY SUNDIAL CHECK
0490	BOXGROVE PRIORY	SS	A	M	C	2 of 3	Y	SU901008	78 2ND BUTT FROM EAST END	1.0	1	1			GG	.	.	.	.						-	278	1034	1193			
0491	BOXGROVE PRIORY	SS	A	J	LC	3 of 3	Y	SU901008	78 2ND BUTT FROM EAST END	0.8	F	HJ	CB		FF	A									P	278	1031	1193			
0492	OVERBURY	WR	A	R	C	1 of 7	150	SO957374	72 LHS PR DOOR	0.8	1	1			yy	.	.	.	.	5	10	W			P	055	3375	886			
0493	OVERBURY	WR	A	O	LP	2 of 7	150	SO957374	72 .5M R OF 1	0.8	1	1	FF	GG	.	.	.	.	7	7			W		P	055	3375	886		GR; POCKS AND LINES IRREG.	
0494	OVERBURY	WR	A	R	PC	3 of 7	150	SO957374	72 .2M R OF 2	0.8	1	1			FF	YY	/	8		5	12	SY			P	055	3375	886		POCKS INSIDE CONCENT CIRCLES	
0495	OVERBURY	WR	A	R	C	4 of 7	150	SO957374	72 LHS PR DR	1.0	1	1			zz	.	.	.	.	5	10	SY			P	055	3375	886		4 CONCENT CIRCLES 4 6 7 10 CMS 6 WAY ROSETTE BASEDON10	
0496	OVERBURY	WR	A	J	LC	5 of 7	150	SO957374	72 LHS PR DR	0.8	1	1	KC		GG	D	10			10		WC			-	055	3375	886		BELOW 4 AND TO LEFT ALL 4A - 4C	
0497	OVERBURY	WR	A	O	LPC	6 of 7	150	SO957374	73 BUTT RHS PR DOOR	1.5	2	6	GG	GG	GG	.	.	.	.	9	9				P	055	3375	886		ALL 4A - 4C	
0498	OVERBURY	WR	A	Z		7 of 8	150	SO957374	73 BELOW 6	1.2	2	6	GG	GG	GG	.	.	.	.	9	9				P	055	3375	886		POSS EARLIER VERSION OF 6. ALL 4A - 4C	
0499	CROPTHORNE	WR	A	N	L	1 of 1	150	SP000452	70 LHS PR DOOR	1.8	F	F	.P			A	10					CW			P	055	3390	1086		FILLED WITH CEMENT	
0500	ALKERTON	OX	S	M	C	1 of 2	151	SP377429	22 L OF PORCH	1.5	2	3			GG	.	.	.	.	12					P	497	1126	993			
0501	SHIFNAL	SP	A	F	L	1 of 2	127	SJ748075	24 LHS PORCH	2	F	BJ	CC						19	28		CB			P	497	177	992		9AM LINE 190 LINE 28 3PM	
0502	SHIFNAL	SP	A	J	L	2 of 2	127	SJ748075	63 WALL LADY CHAPEL	1.6	2	F	KM			A	21					WC			P	497	232	493			
0503	WADENHOE	NT	A	J	L	6 of 7	141	TL008833	30 BUTT E OF S DOOR	1.5	F	HJ	Ke						11			AFY			P	497	226	593		GR; <S 60 25 7 - 7	
0504	BERKSWELL	WK	S	N	LC	3 of 3	151	SP243792	31 BUTT E OF PORCH	1.7	2	1	J.		GG	.	.	.	.	8			A			P	497	248	593		GROTESQUES CUSH CAPS CRYPT!!! HOLY WELL

DE-CODED MASS DIAL REGISTER

MASS DIAL DECODE OUTPUT																													
Ref No	Place	County	DEF	TYPE 1	Type 2	No	Map Sheet	OS	Position	HT	Dia	DP	Line	Pock	Ring	Mass	L	Pin	OUT	Rin	OUT	Feature	Date	File	PH.REC	Mref	Cded	dt	Comments
0505	CLIFFORD CHAMBERS	WK	A	Y	Y	1 of 1	151	SP198522	19 TYMPANUM OVER DOOR	2.3	F	F	UU	.	ZZ		9			9	15	CS	2BE		P	497	123	892	LARGE CIRCLE 15R VISIBLE <S FROM VERT ARE 36 68
0506	STANION	NT	A	F	L	1 of 1	141	SP915868	22 LHS PORCH	1.6	2	F	CC	C.	.	A	14	14				CM			P	497	252	493	POCK AT 9AM
0507	CLIFTON CAMPVILLE	ST	A	J	PL	1 of 3	128	SK253107	35 BETWN 2/3 BUTT E S DR	1.3	2	5	IT	IT		B	5	5				W			P	497	06'	792	NOON OFFSET POCKS IRREGULAR 20E RV055294
0508	CLIFTON CAMPVILLE	ST	A	J	P	2 of 3	128	SK253107	35 TO R. OF 1	1.3	2	1	.	FF		.	.	5				WY			P	497	233	493	NOON OFFSET POCKS IRREGULAR 20E RV055294
0509	CLIFTON CAMPVILLE	ST	A	J	L	3 of 3	128	SK253107	35 TO R OF 2	1.3	3	1	CO	.		A	9	.				W			P	497	234	493	20E RV055294
0510	CROXALL	ST	S	J	L	1 of 1	128	SK197136	64 SE BUTT L OF PR DR	1.9	2	3	FF	FF	GG		8	8		8		W			P	497	067	792	GR; NO 10AM LINE
0511	ANSTY	WK	A	Q	LC	1 of 1	140	SP400837	47 E OF DIAG BUTT L OF WIND	1.7	2	3	FF		GG		7			7		W			P	497	067	792	NNGR; NO 10 AM LINE
0512	NEWTON REGIS	WK	A	Z	L	1 of 1	140	SK279075	51 BUTT L OF PRIESTS DOOR	1.2	4	F	He				10				E			P	497	62	792	TOO WORN	
0513	WISHAW	WK	A	Z	P	4 of 5	139	SP176945	29 RIGHT OF S AISLE WINDOW	.9	2	1		GG				5				W			P	497	324	493	POCKS IRREGULAR
0514	WISHAW	WK	A	R	C	5 of 5	139	SP176945	7 W QUOIN NAVE	1.3	2	2		.	YY					14	17	RS			P	497	244	493	V CUT BETWEEN CIRCLES AT 9 ONLY BOTTOM THIRD REMAINS
0515	WISHAW	WK	A	G	LP	3 of 5	139	SP176945	11 R OF S AISLE DRAIN	1.1	F	HJ	UU	UU	.	A	10	10				OSY			P	497	325	493	REVIEW. <S 18 36 POCKS AT 8 26 50 .
0516	WILLEY	WK	A	Z		1 of 1	140	SP497848	26 BUTT R OF PORCH	.9	1	1		TQ		C		13				D			P	497	327	593	TOO CONFUSED TO CODE
0517	GRENDON	WK	A	N	LPC	1 of 2	140	SK287008	36 BUTT E OF SMALL DOOR	1.3	3	F	F.	F.	FF		16	16		16		B			P	497	069	792	SHADED FROM PM SUN
0518	GRENDON	WK	A	Q	LP	2 of 2	140	SK287008	31 BUTT E OF PORCH	1.9	2	1	GG	GG	.		15	15				SNI			P	497	068	792	POCKS BETW.LINES PETAL ENDS POCKS L11. INTERSECT 14L OUTER 15L
0519	UPTON	NT	S	G	LC	2 of 3	152	SP718603	19 VOUSS'R S.DR	2.2	1	2	UC		GG	A	12			12		O			P	497	220	993	
0520	HARSWELL	YR	A	K	L	1 of 1	106	SE819409	7 L HAND QUOIN OF NAVE	4	4	-	FM				10					R			P	494	1009	1185	
0521	BURNBY	YR	S	U	LC	1 of 4	106	SE354464	27 BUTT L OF WIND	1.8	3	2	HH	FF			20	17		20	17	SWY			P	494		691	REVISIT X REF GR WRONG
0522	BURNBY	YR	S	M	C	2 of 4	106	SE354464	19 LHS S DR	2	8	.	.	GG			.	.		8		..				494		691	...
0523	BURNBY	YR	S	M	C	3 of 4	106	SE354464	19 LHS S DR	2.2	.	.	.	GG			.	.		.	.	..				494		691	...
0524	BURNBY	YR	S	Y	YY	4 of 4	106	SE354464	Y YY	.	.	.	.	.	.	.	.	.	.	.	.	..				494		691	... GR WRONG
0525	HAYTON	YR	A	P	LP	1 of 1	106	SE822460	72 RHS PR. DOOR	.75	2	2	FF	GG			9	9				W			P	494		692	DIFFICULT TO CODE.
0526	GOODMANHAM	YR	A	J	L	1 of 1	106	SE880433	72 RHS PR. DOOR	3	2	2	le			A	8					WE			P	494		-90	SITE OF PAGAN TEMPLE DIAL DETERIORATING
0527	THORNBY	NT	A	O	LP	1 of 1	141	SP684258	21 LH QUOIN PORCH	0.8	S	F	UU	UU	.	C	12	12				UR			P	055	4045	391	GLASS FIBRE SPIRE OUTER RING DUBIOURV055587
0528	COLD ASHBY	NT	S	Q	LC	1 of 1	141	SP672764	36 CR.BUTT E OF PORCH	1.6	3	9	GG	GG	.		8		8			E			P	055	4043	3	MASS LINE 10
0528	CONGERSTONE	LS	A	G	LP	1 of 1	140	SK367054	01 LH BUTT TOWER	1.5	V	F	UU	UU	.	A	10					EIQ	13GE		P	055	4267	991	IIAM LONGER
0530	HELMINGHAM	SF	A	Q	LPC	1 of 1	156	TM191576	88 BUTT SE CORNER	1.8	2	6	GG	GG	GG		8	8		8		RS			P	266	1002	793	ON SIDE ENORMOUS TOLLEMACHE MEMOR'L3POCK CROSS AT6 7 6 AT NOON 5 POCK X
0531	OAKE	SM	A	O	L	2 of 2	181	ST153252	01 NW BUTT TOWER	1.0			MF				10					RW			P	045	1006	-88	LINE AST 68' LHS
0532	BAMPTON	DV	A	R	L	1 of 1	181	SS957223	00				FF	YY								NWZ			P	045	1007	-87	NUMS LATER? DATED 1530 ?
0533	AXMOUTH	DV	A	K	L	1 of 1	193	ST258910	64 R. H QUOIN OF CHAPEL.	0.5	-	HJ	oE			L	8					W			P	055		694Y	RESCRATCHED AND FALSE GNOMON ADDED RV047891
0534	BALTONSBOROUGH	SM	A	O	LC	1 of 1	165	ST542348	00 Y				FF	GG											P	045	1005	-66	
0535	PODIMORE	SM	A	Q	LP	1 of 1	183	ST548249	00 Y				GG	GG											P	045	1004	-76	LINES LONGER THAN POCK RAD.
0536	LULLINGTON	SM	A	C	LC	1 of 1	166		00 Y				VV	CC		B						SO			P	045	1003	-66	CROSS BAR ON 6 9 N 3 6
0537	LYDEARD ST LAWRENCE	SM	S	N	L	2 of 2	164	ST128322	22 LHS PORCH	1.1	3	5	FE	FE	A		15					E			P	045	1002	-87	HORNE IS DIFFERENT

DE-CODED MASS DIAL REGISTER

MASS DIAL DECODE OUTPUT																														
Ref No	Place	County	DEF	TYPE 1	Type 2	No	Map Sheet	OS	Position	HT	Dia	DP	Line	Pock	Ring	Mass	L	Pin	OUT	Rin	OUT	Feature	Date	File	PH.REC	Mref	Cded	dt	Comments	
0538	UFFORD	SF	A	R	LC	1 of 2	156	TM299522	73 BUTT ADJ TO DOOR YYY	1.5	2		.V		YY		8			8	10	W			P	266	107	491	POSSIBLE DIAL BELOW AND TO L. 14C FONT COVER 6M HIGH	
0539	UFFORD	SF	A	R	LPC	2 of 2	156	TM299522	73 BUTT ADJ TO DOOR YYY	1.5	2		GG	GG	YY		8	8		8	10	W			P	266	1008	491	ACTUAL MEASUR'S 8 8 10.5 14C FONT COVER 6M HIGH	
0540	WARDINGTON	OX	A	J	L	1 of 2	YY	SP491463	24 RHS S PORCH				CI									WS				174	007	892	LINE OF POCKS AT 1PM	
0541	WARDINGTON	OX	A	J	LC	2 of 2	YY	SP491463	24 RHS S PORCH				PC		GG	D						RW				174	007	892	ON SIDE PERHAPS	
0542	CAMBRIDGE ST MARY THE LESS	CM	A	K	LC	1 of 1	154	TL448581	07 DIAG W BUTT NAVE	1.5	2	1	QM		GG	A	11					R			P	299	1001	493	GR; BASES ON ROTATING REUSED STONE	
0543	HAUXTON	CM	A	G	LC	1 of 2	154	TL435522	18 W SIDE S DOOR	1.5	2	5	UU		FF	A	16					OY			P	299	1003	893	NO 9AM EXCELLENT NORMAN DOOR	
0544	HAUXTON	CM	A	G	LC	2 of 2	154	TL435522	20 RHS S DOOR	2.0	2	5	II		FF	A	17					W			P	299	1004	893	NORMAN DOOR EXCELLENT	
0545	BURWELL	CM	A	O	C	1 of 1	154	TL580660	83 BUTT NEXT FROM END CH ANCEL	2.6	2	-			FF						9	WW				299	1005	893		
0546	MADINGLEY	CM	A	D	LC	1 of 1	154	TL395604	92 E. WALL OF CHURCH	1.6	1	1	UU		GG	A	10				10	R			P	299	1006	893	MAY BE TIDE RECUT POSS ON SIDE GR; AS THIS	
0547	KILMALKEDER CO KERRY	ID	A	B	L	1 of 1	Y	Y	IN CHURCHYARD				CC		A	15						SI			P	488	1001	791	CELTIC "TOMBSTONE" DIAL LINES THICKNESS OF GROMON	
0548	KINGS NORTON	WM	S	G	L	1 of 1	139	SP049790	22 LHS S PORCH	1.5	3	F	VV		A	12						FW			P	488	1002	493	DECIMAL <S 38 18 + 16 36	
0549	HEMINGFORD ABBOTTS	CM	A	D	LPC	1 of 1	153	TL283711	26 BUTT R OF PORCH	1.6	1	2	UU	UU	GG	A	10	8			10	HO			P	488	1007	893	POCKS ON INNER CIRCLE HALF TIDE	
0550	HEMINGFORD ABBOTTS	CM	A	N	L	2 of 2	153	TL283711	26 BUTT R OF PORCH	1.5	1	1	U.		A	12						OW			P	488	1004	893	..	
0551	HEMINGFORD GREY	CM	S	J	L	1 of 1	153	TL293709	51 BUTT E END NAVE	2	F	F	QD		A										P	299	1008	893	GR; <S 7 8 10	
0552	SLIMBRIDGE	GL	S	J	L	1 of 1	162	SO740036	16 W.END NAVE	1.4	-	-	LC		A	30						RE			P	055		694	POCKS AT 9 N 3	
0553	GIRTON	CM	A	G	LC	1 of 1	154	TL424624	91 EAST WALL S AISLE	.55	F	F	UU		A	18						YRU			P	299	1010	893	<S 72 57 38 + 24 ?	
0554	LONDESBOROUGH	YR	A	H	LC	1 of 1	106	SE878454	19 TYMPANUM S DOOR	2.2			UB		GG	A	8				8	AO			P	494	1001	592	c 1150-1200	
0555	NEWTON ARLOSH	CB	A	Q	P	1 of 2	Y	Y Y	89 W. SIDE PELE TOWER	1.8	3			FF			6					W			P	313	1003	591		
0556	NEWTON ARLOSH	CB	A	Z		2 of 2	Y	Y Y	20 RHS S. DOOR	2.0	3			GG			6					E			P	313	1004	591		
0557	DEARHAM	CB	A	M	C	1 of 5	Y	Y Y	72 RHS PR. DOOR	1.9				BB								W			T	028	144	591		
0558	DEARHAM	CB	A	Q	P	2 of 5	Y	Y Y	70 LHS PR DOOR	1.4				GG								W			T	028	143	591		
0559	DEARHAM	CB	A	J	L	3 of 5	Y	Y Y	20 RHS S DOOR	1.3				EC								W			T	028	142	591		
0560	DEARHAM	CB	A	Z		4 of 5	Y	Y Y	LHS S DOOR	1.3												W			-	028	141	591	GNOMON HOLE ONLY	
0561	DEARHAM	CB	A	J	L	5 of 5	Y	Y Y	18 LHS S DOOR	1.7				II		A						W			-	028	140	591		
0562	URSWICK	CB	S	N	L	1 of 1	Y	Y	22 LHS OF PORCH	1.3				Q.		A	4								T	028	111	1290		
0563	ISEL	CB	A	J	LC	1 of 3			20 RHS S DOOR	1.0				VV		GG	A	10			10	OY			P	028	098	890	<S43 28 + 9 19 REVERSE	
0564	ISEL	CB	A	Q	LC	2 of 4			74 LHS CHANC WIND					GG	CC	GG	A	5	5		8	5				T	028	095	890	SEENOTES
0564	ISEL	CB	A	M	C	4 of 4			74 LHS CHANC WIND	1.2					GG						6		W			T	028	095	890	SEENOTES
0565	ISEL	CB	A	J	LC	3 of 4			74 LHS CHANC WIND					IE		GG	A	6			6	W			T	028	096	890	SEE NOTES	
0567	CLIBURN	CB	A	G	L	1 of 2			20 RHS S DOOR					VV		A	8					O			T	028	091	890		
0568	CLIBURN	CB	A	M	C	2 of 2			20 RHS S DOOR						CC							UW			T	028	091	890		
0569	CALDBECK	CB	A	D	LC	1 of 1			72 RHS PR DOOR					UU	UU	FF	B	9		9	9	EOH			T	028	90	890	BASED ON "CAVERLEY" CROSS ON NOON LINES AND POCKS ON 1/2 HRS	
0570	LINTON	CM	A	Y		1 of 1			OO BUTT.	1.8				GG	CC		A					W			-	222	1001	890	POCKS UNUSUALLY LARGE	
0571	HANWELL	OX	A	G	L	13 of 14	151	SP436436	51 SE CORNER NAVE	1.0	2	3	NN				6					WY			P	497	447	893	MIGHT BE OCTAVAL PREVIOUSLY 4 LINES RV892 2 LINES	

DE-CODED MASS DIAL REGISTER

MASS DIAL DECODE OUTPUT																													
Ref No	Place	County	DEF	TYPE 1	Type 2	No	Map Sheet	OS	Position	HT	Dia	DP	Line	Pock	Ring	Mass	L	Pin	OUT	Rin	OUT	Feature	Date	File	PH.REC	Mref	Cded	dt	Comments
0572	HANWELL	OX	A	J	L	14 of 14	151	SP436436	30 WALL E OF PORCH	0.8	1	1	JE	.	.	.	7	.	.	.	.	W	.	.	P	497	444	893	.
0573	SHENINGTON	OX	A	O	LPC	1 of 2	151	SP373428	24 ROF PORCH	1.7	2	2	FF	FF	FF	.	8	8	8	.	.	W	.	.	P	497	266	793	DETERIORATED SINCE 86
0574	SHENINGTON	OX	A	O	LPC	2 of 2	151	SP373428	25 SW FACE OF BUTT	1.7	2	2	FF	FF	FF	.	8	8	8	.	.	E	.	.	P	O55	3910	690	DETERIORATED SINCE 86
0575	ALKERTON	OX	S	M	PC	2 of 2	151	SP377429	22 LHS PORCH	170	2	3	.	FF	GG	.	.	.	12	12	.	Z	.	.	P	055	.	993	DET SINCE 3 90
0577	WATTON	YR	A	.	.	1 of 4	Y	Y	63 WINDOW SILL S TRANSEPT	.	.	.	.	.	.	.	.	.	.	.	.	.	.	.	.	494	.	692	.
0578	WATTON	YR	A	.	.	2 of 4	Y	Y	63 WINDOW SILL S TRANSEPT	.	.	.	.	.	.	.	.	.	.	.	.	.	.	.	.	494	.	692	.
0579	WATTON	YR	A	.	.	3 of 4	Y	Y	70 LHS PR DOOR	.	.	.	.	.	.	.	.	.	.	.	.	.	.	.	.	494	.	692	.
0580	WATTON	YR	A	.	.	4 of 4	Y	Y	72 RHS PR DOOR	.	.	.	.	.	.	.	.	.	.	.	.	.	.	.	.	494	.	692	.
0581	PIRTON	WR	A	D	.	1 of 1	150	SO886468	99 INSIDE OVER TWR DOOR	3.5	2	-	UU	UU	YY	B	8	8	10	9	11	SOI	.	.	P	055	.	686	TIDE DIAL WITH LATER DUODEC POKS SMALL COMPARED TO OTHER SAXON
0582	STRETTON GRANDISON	HR	A	Q	L	1 of 1	149	SO632441	01 SW BUTT TOWER	0.7	2	3	GG	.	.	.	.	.	.	.	.	RW	.	.	P	055	.	888	.
0583	STRETTON GRANDISON	HR	A	Q	L	2 of 2	149	SO632441	32 L 2ND WIND E OF PORCH	5	1	-	FF	FF	.	.	15	.	15	.	.	HS	.	.	PT	055	.	888	FULL LENGTH CANON HRS. HALF LEN. HRS. QUARTER LEN. HALF HRS
0584	LEDBURY	HR	A	O	L	1 of 2	149	SO712378	12 SEC BUTT L OF S DOOR	1.1	H	F	FF	.	.	.	.	.	.	.	.	W	.	.	-	055	.	888	.
0585	LEDBURY	HR	A	O	LC	2 of 2	149	SO712378	12 SEC BUTT L OF S DOOR	4	H	F	FF	FF	.	.	.	.	12	.	12	A	.	.	-	055	.	888	.
0586	BEETHAM	CM	A	Q	PC	2 of 2	97	SD496796	88 DIAG BUTT SW END	1.2	3	FF	.	FF	.	.	.	12	xx	.	xx	W	xxxx	xx	T	028	214	693	POCKS IRREGULAR DIFFICULT TO CODE
0587	APPLEBY MAGNA	LS	A	J	LP	1 of 4	140	SK316098	46 5TH BUTT S AISLE	1.7	1	2	KT	KT	.	x	7	7	9	.	.	W	.	.	P	055	.	793	MASS POCK AT 8 GR; NO 10 2
0588	APPLEBY MAGNA	LS	A	J	LP	2 of 4	140	SK316098	46 5TH BUTT S AISLE	1.3	1	1	NE	NE	.	B	7	7	.	.	.	W	.	.	.	055	.	793	GR; NO 10 2
0589	APPLEBY MAGNA	LS	A	Q	LC	3 of 4	140	SK316098	41 4TH BUTT S AISLE	11.	2	FF	FF	.	GG	.	6	.	.	6	.	W	.	.	.	055	.	793	.
0590	APPLEBY MAGNA	LS	A	R	C	4 of 4	140	SK316098	96 NW BUTT TOWER	2.2	-	-	.	.	zz	.	.	.	.	12	16	WRL	.	.	.	055	.	793	ONLY FRAGMENT INNER CIRCLE AT 15
0591	TARVIN	CH	A	I	LC	1 of 2	117	SJ475695	30 UNDER WINDOW R OF PORCH	.	.	.	.	.F	FF	A	.	.	.	.	.	.	.	.	P	266	.	686	PERHAPS A THIRD
0592	TARVIN	CH	A	O	LC	2 of 2	117	SJ475695	30 UNDER WINDOW R OF PORCH	.	.	.	.	FF	FF	A	.	.	.	.	.	.	.	.	P	266	.	686	PERHAPS A THIRD
0593	CHEADLE	CH	A	1	41	1 of 1	141	SJ864883	23 OVER PORCH	.	.	.	.	M.	.	.	.	.	.	.	.	R	.	.	P	266	1005	782	.
0594	CHARMINSTER	DS	A	N	LC	1 of 1	194	SY679927	23 ABOVE PORCH DOOR TO R.	3.1	1	-	M.	.	FF	A	12	.	.	12	.	R	.	.	P	047	1012	893	.
0595	WINDRUSH	GL	S	H	LPC	1 of 2	163	SP194130	20 RHS S DOOR	1.7	1	2	RE	.	AE	.	6	.	.	6	.	.	.	.	P	047	1011	793	7.30 MASS 7 LONG VESTIGE OF THIRD DIAL
0596	WINDRUSH	GL	S	I	L	2 of 2	163	SP194130	20 RHS S DOOR	1.4	1	2	N.	.	A	6	.	.	.	.	.	.	.	.	P	047	1011	793	NORMAN S DOOR NOTE PORCH VESTIGE OF THIRD DIAL
0597	NETHER COMPTON	DS	S	O	LPC	1 of 3	183	ST598169	20 WALL E OF PORCH	1.4	2	2	FF	FF	yy	.	10	10	5	10	.	.	.	.	P	047	1015	893	LINES FRON 10.5 TO 4.5 CIRCS RING AT 2.5 POKS AT 25* 40* PM
0598	NETHER COMPTON	DS	S	G	LP	2 of 3	183	ST598169	20 WALL E OF PORCH	1.8	2	2	UV	UU	.	A	7	7	.	.	.	OUC	.	.	P	047	1015	893	.
0599	NETHER COMPTON	DS	S	O	LPC	3 of 3	183	ST598169	18 WALL W OF PORCH	1.6	2	2	FM	GG	GG	.	9	9	9	.	.	.	.	.	P	047	1015	893	NOON LINE 10 LONG
0600	TEDDINGTON	WR	S	O	PY	3 of 4	150	SP963329	51 SE BUTT	0.8	2	2	.	FF	.	.	.	.	12	.	.	IY	.	BT	P	055	3235	286	DEP HOLE <S ARE UNUSUAL
0601	TEDDINGTON	WR	S	Q	P	2 of 4	150	SP963329	20 RHS S DOOR	0.8	2	2	.	GG	.	.	.	.	12	.	.	IY	.	BT	P	055	3235	286	DEP HOLE <S ARE UNUSUAL
0602	MACKWORTH	DR	S	W	LC	3 of 3	128	SK321377	21 LHS BUTT OF PORCH	2.5	-	FF	XV	.	YY	.	24	.	.	24	26	AYD	.	.	P	055	1030	893	50"e IRREG LINES NEEDS CHECKING COULD BE AN EARLY SUNDIAL

DE-CODED MASS DIAL REGISTER

MASS DIAL DECODE OUTPUT																													
Ref No	Place	County	DEF	TYPE 1	Type 2	No	Map Sheet	OS	Position	HT	Dia	DP	Line	Pock	Ring	Mass	L	Pin	OUT	Rin	OUT	Feature	Date	File	PH.REC	Mref	Cded	dt	Comments
0604	SANDFORD ORCAS /PC	DS	A	J	L	1 of 1	183	ST232210	24 RHS PORCH	2.4	1	6	KD			A	9					R			P	047	1013	993	10 + 2 LONGER
0605	THORNBURY	DS	A	U	LY	1 of 2	194	ST603133	76 RHS SILL WIND CHANCEL	1.3	-	-	FC			A	Y					SIY			P	047	1014	893	Y CALCULATIONS ON ANGLES AT 495 HORIZONTAL MASS DIALS UNIQUE
0606	THORNBURY	DS	A	U	LY	2 of 2	194	ST603133	81 RHS SILL WIND CHANCEL	1.3	-	-	Fe			A	Y					SIY			P	047	1014	893	Y CALCULATIONS ON ANGLES AT 495 HORIZONTAL MASS DIALS UNIQUE
0607	MACKWORTH	DR	S	R	C	4 of 4	128	SK321377	88 E.BUTT CHANCEL	1.7	-	FF			YY				4	5		AYD			P	055	1030	893	BOTTOM HALF ERODED VERT PARALLEL LINES AT SIDE 6. 6.25
0608	REPTON	DR	A	Z		2 of 2	128	SK303272	82 UNDER 2ND WIND FROM E.END	1.5	F	HJ	CC				5			5		E			-	055		494	BROKEN AWAY IN CENTRE
0609	MARTOCK	SM	S	Y		1 of 7	193	ST462193	00																	047	1016	993	
0610	MARTOCK	SM	S	Y		2 of 7	193	ST462193	00																	047	1016	993	
0611	MARTOCK	SM	S	Y		3 of 7	193	ST462193	00																	047	1016	993	
0612	MARTOCK	SM	S	Y		4 of 7	193	ST462193	00																	047	1016	993	
0613	MARTOCK	SM	S	Y		5 of 7	193	ST462193	00																	047	1016	993	
0614	MARTOCK	SM	S	Y		6 of 7	193	ST462193	00																	047	1016	993	
0615	SWANTON ABBOT	NR	A	O	L	1 of 3	173	Y Y	51 E BUTT NAVE		F	HJ	FF				14								S	069			
0616	SWANTON ABBOT	NR	A	Y		2 of 3	173	Y Y	24 RHS PORCH																S	069			
0617	SWANTON ABBOT	NR	A	Y		3 of 3	173	Y Y	24 RHS PORCH																S	069			
0618	SWANNINGTON	NR	A	O	LC	1 of 1	173	Y Y	69 BUTT W PR DOOR	0.6			GG		GG		5			5					S	069			
0619	MOULTON ST. MARY	NR	A	R	LC	1 of 1	173	Y Y	20 RHS S DOOR				II		YY	A	5			5	7				S	069			
0620	LITLINGTON	SS	A	G	L	1 of 3	199	TQ523020	24 RHS PORCH	1.3	1	-	UU			A	5					OBM			P	404	1003	693	ALSO LINES 32 10 10 32 RECUT TO CONVERT DIAL
0621	LITLINGTON	SS	A	O	P	2 of 3	199	TQ523020	94 V BUTT NW CORNER NAVE	1.0	2	4		GG			18					AR			P	404	1004	693	COMPANION AT RIGHT ANGLES POCKS 8MM DIA 5 MM DEEP
0622	LITLINGTON	SS	A	Q	P	3 of 3	199	TQ523020	94 V BUTT NW CORNER NAVE	1.0	1	4		GG			14					AR			P	404	1005	693	COMPANION AT RIGHT ANGLES POCKS 8MM DIA 5 MM DEEP
0623	ALFRISTON	SS	A	H	LC	1 of 2	199	TQ522030	21 LHS PORCH	1.6	2		FU		GG		6			6		B			P	404	1007	693	IN SHADOW AM
0624	ALFRISTON	SS	A	Z		2 of 2	199	TQ522030	72 E QUOIN PR DOOR	1.0	1	1										DEG				404	1008	693	
0625	CHIDDINGLY	SS	A	O	P	1 of 1	199	TQ545142	20 RHS S DOOR	1.2	2	5		FF				9				SIZ			P	404	1006	693	DOUBLE GNOMON HOLE ONE SLANTS AT LATITUDE
0626	HERSTMONCEUX	SS	A	J	L	1 of 1	199	TQ642102	25 QUOIN RHS PORCH	1.2	1	2	pC			A	13					E				404	1002	493	SEE REPORT FORM ON HISTORY
0627	HELLINGLY	SS	A	G	LC	1 of 1	199	TQ581123	26 BUTT E OF PORCH FACES E.	2	1	2	VC		GG	A	8			8		UEO			P	404	1001	593	<-S FROM 6AM 45 53 64 74 90 150 POSS HALF TIDES. OVAL CH-YARD
0628	FOLKINGTON	SS	A	J	L	1 of 1	199	TQ559038	83 BUTT W OF VESTRY	0.5			NX				7					UZ			P	404	1009	793	LINES ARE PARALLEL WIDTH OF GNMN <-S FROM 6AM 49 80 111
0629	ALCISTON	SS	A	H	LC	1 of 4	199	TQ506055	20 RHS S DOOR-BLOCKED	0.5	1	1	IX		GG	A	6			6		CZ			P	404	1010	793	LH OF TOUCHING PAIR 8AM LONGER
0630	ALCISTON	SS	A	O	LCY	2 of 4	199	TQ506055	20 RHS S DOOR-BLOCKED	0.5	1	2	UU		GG	A	6			6		CO			P	404	101	793	<-S FROM 6AM 20 59 + 120 160'
0631	ALCISTON	SS	A	N	LC	3 of 4	199	TQ506055	20 RHS S DOOR-BLOCKED	1.0	1	1	V.		GG		6			6		CO			P	404	1012	793	
0632	ALCISTON	SS	A	K	LCY	4 of 4	199	TQ506055	18 LHS S DOOR BLOCKED	1.1	1	1	KW		GG	A	6			6		AS			P	404	1013	793	<-S FROM 6AM 15* PM 22 38 64 AGE SEEMS TO BE CONNECTED WITH WEAR
0633	PENHURST	SS	A	O	L	1 of 1	199	TQ695166	26 BUTT E OF S DOOR	1.1	2	3	FF				10	15				EZ			P	404	1014	793	NOON LONGER 14C OAK SCREEN GR: <-S FROM VERT 37 + 34 EXTRA (.5DEC)

DE-CODED MASS DIAL REGISTER

MASS DIAL DECODE OUTPUT																														
Ref No	Place	County	DEF	TYPE 1	Type 2	No	Map Sheet	OS	Position	HT	Dia	DP	Line	Pock	Ring	Mass	L	Pin	OUT	Rin	OUT	Feature	Date	File	PH.REC	Mref	Cded	dt	Comments	
0634	WARTLING	SS	A	Q	P	1 of 1	199	TQ658091	91 E FACE S AISLE	1.4	2	2		GG					6			RUZ			P	404	1015	793	POCK AT NOON OUTSIDE. UNEVEN SPACING	
0635	HAILSHAM	SS	A	Q	P	1 of 1	199	TQ592095	88 SE CHANCEL BUTT	0.9	1	2		FF					10			ERZ			P	404	1016	893	REFER FORM FOR CH. NOTES	
0636	WESTHAM	SS	A	I	LY	1 of 1	199	TQ642046	18 W QUOIN S DOOR	0.6	2	2	UU		A	A	10			12		KMZ			P	404	1017	793	17"E WITH E AS + <S 62 39 18 + 20 37 59 MAY BE DECIMAL	
0637	MOUNTFIELD	SS	A	Z		1 of 1	199	TQ735203	70 W OF PR DOOR	0.9	2	-				B						DEZ			P	404	1018	893	CHANCEL ARCH WALL PAINTINGS	
0638	CATSFIELD	SS	S	I	LP	1 of 1	199	TQ728134	72 RHS PR DR	0.5	2	-	H.	J.		A	8	8				D								
0639	EAST DEAN	SS	A	K	P	1 of 1	199	TV557977	71 IN BLOCKED S DOOR													ERZ				404	1020	793		
0640	ARLINGTON	SS	A	F	P	1 of 2	199	TQ543074	20 RHS S DOOR	1.4	1	-		BB		D			8			Z			P	404	1021	893	POCK OVER GN.HOLE 5CMS	
0641	WILLINGDON	SS	S	Z		1 of 1	199	TQ589025	40 UND CENT. WIND NAVE	0.6	2	3										G		-	404	1022	893	HOLE ONLY		
0642	RIPE	SS	A	L	L	1 of 3	199	TQ514098	26 BUTT E OF PORCH	1.3	2	F	pB					12				SE			P	404	JB	893	POSS TWO MORE POSS DECIMAL <S FROM 6AM 19 35 54 62 78 148	
0643	RIPE	SS	A	Z		2 of 3	199	TQ514098	18 LHS PORCH	1.1	2	F						10				DZ			P	404	JB	893	CANNOT CODE	
0644	WEST FIRLE	SS	A	F	LC	1 of 1	198	TQ471071	94 W QUOIN NORTH DOOR	1.4	1	1	CC		GG	D	4			4		RE			P	404	1025	893	MASS LINE 6.5	
0645	RINGMER	SS	A	I	L	1 of 2	198	TQ446125	72 RHS PR DOOR	.8	2	F	XX			A	10					ER			P	404	1026	893	GR; REPOSIT ON SIDE	
0646	RINGMER	SS	A	I	L	2 of 2	198	TQ446125	70 LHS PR DOOR	.7	2	F	.E			A	20					E			P	404	1027	893		
0647	LAUGHTON	SS	A	Z		1 of 1	199	TQ501126	29 RHS WIND E OF PORCH	1.7	2	2										DG				404	1028	893		
0648	FRISTON	SS	A	K	L	1 of 1	199	TV551981	98 INSIDE PORCH RHS	1.2	2	1										V			P	404	1029	893	CANNOT CODE	
0649	MAYFIELD	SS	A	H	L	1 of 3	199	TQ586271	24 RHS PORCH	2.3	3	2	WH					12				EKZ			P	404	1030	993	<S FROM 6AM 22 50 + 138 150 STORY OF ST DUNSTAN AND DEVIL	
0650	MAYFIELD	SS	A	O	LY	2 of 3	199	TQ586271	22 LHS PORCH	1.9	2	F	UU			A	7					EOY			P	404	1031	993	<S FROM 6AM 32 43 70 + 111 129 148 POSS CTAVAL PLUS EXTRA LINES	
0651	MAYFIELD	SS	A	I	L	3 of 3	199	TQ586271	88 SE CORNER BUTT	1.1	-	-	M.			A	7					E			P	404	1032	993	<S FROM 6AM 41 57 90	
0652	ROTHERFIELD	SS	A	Z		1 of 1	199	TQ556297	18 W QUOIN S DOOR	1.4	2	2	EX	NX				8	8			EZ			P	404	1033	993	GR;<S 6AM 40 70 118 MEDIAEVAL WALL PAINTINGS	
0653	ETCHINGHAM	SS	A	G	LPC	1 of 1	199	TQ713262	94 LHS NORTH DOOR	0.8	1	1	UU	UU	GG	A	9	9		9		ERO			P	404	1034	993	GR;OCTAVAL EXTRA POCK 12.30 FINESTEXAMPLE OF 14TH CENT CH.	
0654	SOUTHOVER LEWES	SS	A	F	L	1 of 2	198	TQ412096	96 RHS NORTH DOOR	1.0	-	-	DD			A	10					ERZ			P	404	1035	1093	GUNDRED'S TOMB. WILLIAM DE WARENNE <S 58 + 125	
0655	SOUTHOVER LEWES	SS	A	F	L	2 of 2	198	TQ412096	96 RHS NORTH DOOR	1.0	-	-	DC			C	D	9		9		ER			P	404	1035	1093	GUNDRED'S TOMB. WILLIAM DE WARENNE <S 58 + 125	
0656	HAMSEY	SS	A	Z	P	1 of 1	198	TQ414121	88 DIAG BUTT E END CHANCEL	0.4	3	2						20				ER			P	404	1036	1093	SEE REPORT NOTES	
0657	SIDLESHAM	SS	A	J	LPC	1 of 1	197	SZ856990	72 RHS PRISETS DOOR	1.8	1	1	OU	JL	GG	C	8	8		8		O	13CG		P	287	117	294	EXTRA LINE AT 22 DE. ADDED. INNER POCK ON NOONLINE	
0658	OVING	SS	A	G	LP	1 of 2	197	SU901050	72 RHS PRISETS DOOR	1.2	1	1	UV	XV		F	5	3	5			OW	13AG		P	287	1135	294	INNER POCKS ON FIRST AND NOON LINE	
0659	OVING	SS	A	J	LPC	2 of 2	197	SU901050	70 LHS PRISETS DOOR	1.2	1	1	KD	Ke	GG	C	6	6	6			W	13AG		P	287	110	294	POCKS AT AM> 20 35 50 65 75 + 98 12125	
0660	WIVELSFIELD	SS	A	O	LPC	1 of 1	Y	Y	91 SE CORNER CHAPEL FACES E.				FF	FF	GG							ARU	....	..	P	278	....	993		
0661	TURKDEAN	GL	A	J	LPC	1 of 6	163	SU107175	89 W SIDE NW BUTT TWR	80	3	4										RW				055	AS	495		
0662	TURKDEAN	GL	A			2 of 6	163	SU108175																		055	AS	495		
0663	TURKDEAN	GL	A	E	C	3 of 6	163	SU108175	96 N SD NW PIL. TWR	98	F											E				055	AS	495		
0664	TURKDEAN	GL	A			4 of 6	163	SU108175																		055	AS	495		

DE-CODED MASS DIAL REGISTER

MASS DIAL DECODE OUTPUT																													
Ref No	Place	County	DEF	TYPE	Type	No	Map Sheet	OS	Position	HT	Dia	DP	Line	Pock	Ring	Mass	L	Pin	OUT	Rin	OUT	Feature	Date	File	PH.REC	Mref	Cded	dt	Comments
0666	TURKDEAN	GL	A			5 of 6	163	SU108175																	055	AS	495		
0667	TURKDEAN	GL	A			6 of 6	163	SU108175																	055	AS	495		
0668	CHADDERSLEY CORBETT /PC	WR	A	K	L	4 of 4	150	SO891736	77 UNDER WIND E OF PR DR	1.5	2	3	KO	..	.	D	8			..		W	14AG	DE	P	55	EEEE	92	MASS 12 long ASSORTED POCKS
0668	CHALVINGTON	SS	A	I	L	1 of 1	199	TQ518093	51 E BUTT NAVE	170	1	2										E			404	BW	795		
0669	RINGMER	SS	A	J	L	3 of 3	198	TQ446125	59 CR BUTT TRANS	120	2	5										WRU			404	MV	795		
0670	TELSCOMBE	SS	A	Q	P	1 of 2	198	TQ406034	01 SW CORNER TWR	180	1	2	..												404	LC	995		
0671	TELSCOMBE	SS	A	Q	P	2 of 2	198	TQ406034	01 SW CORNER TWR	150	1	13										WC			404	LC	995		
0672	WOODCHURCH	KN	A	J	L	1 of 1	189	TQ941349	88 SE BUTT CHAN	120	1	20													404	AS	995		
0673	WAREHORNE	KN	A	O	L	1 of 1	189	TQ990325	20 WALL R OF S DR	150	2	35	FF				18					BR			404	Y	995		
0674	KENARDINGTON	KN	A	K	L	1 of 2	189	TQ975322	21 RHS S PORCH	160	1	18										E.			404	MR	975		
0676	APPLEDORE	KN	A	K	L	1 of 1	189	TQ958293	88 E END CHANCEL	100	2	FF										E			404	PRPL	995		
0677	BRENZETT	KN	A	L	L	1 of 1	189	TR005277	72 RHS PR DR	100	2	FF	..	..	.	.	.	.	.	.	.		QW			404	EH	1095	
0678	WEST HOATHLY	SS	A	J	L	1 of 2	187	TQ363325	27 LHS WIND E OF S DR	180	3	65													404	MT	1095		
0679	WEST HOATHLY	SS	A	H	PL	2 of 2	187	TQ363325	29 RHS WIND E OF S DR	190	2	30	.C	GG		x	12	8				QJW			404	MT	1095		
0680	ST MARY IN THE MARSH	KN	S	J	LP	1 of 2	189	TR065280	72 RHS PR DR	130	2	15										W			404	MV	1095		
0681	ST MARY IN THE MARSH	KN	S	A	L	2 of 2	189	TR065280	94 W SIDE N DOOR	50	1	FF										RDE			404	MV	1095		
0682	BURMARSH	KN	A	J	LPC	1 of 2	189	TR101320	07 SW END NAVE	60	2	30										W			404	AS	1095		
0683	BURMARSH	KN	A	O	L	2 of 2	189	TR101320	18 LHS S DR	90	2	FF													404	AS	1095		
0684	SHELLINGFORD	BR	A	O	LPC	1 of 4	164	SU319935	51	1.2	2		FF	FF	FF	M						TEK			700	FH	1294		
0685	SHELLINGFORD	BR	A	O	LP	2 of 4	164	SU319935	51	1.4			..	FF		A						WK			700	FH	1294		
0686	SHELLINGFORD	BR	A	Z	LP	3 of 4	164	SU319935	70	1.0			HE	N.		x						E			700	FH	1294		
0687	SHELLINGFORD	BR	A	Z	LP	4 of 4	164	SU319935	97	0.4	1		OO	OO		x	6.	5				IO			700	FH	1294		
0688	KEDLESTON HALL CH	DR	S	L	QLP	1 of 1	128	Y Y	63 UNDER TRANSEPT WIND.	1	F	HJ	UU	UU	yy	A	14	9	14	11	14	QIY	13C		P	055		494	DECIMAL. POCKS AT 9 11 12.5 13.5 9 12.5 ARE HALF DECIMAL GR; SEMICIRC
0688	STANFORD ON THE VALE	BR	A	K	LPC	1 of 3	164	SU342935	86	4.0			LD	LD		C						TA			700	DS	1294		
0689	STANFORD ON THE VALE	BR	A	Z	C	2 of 3	164	SU342935	21	1.0						GG						E			700	DS	1294		
0690	STANFORD ON THE VALE	BR	A	O	P	3 of 3	164	SU342935	21	0.9			AC	GG	GG							W			700	DS	1294		
0691	STEVENTON	BR	A	R	LPC	1 of 2	164	SU472918	6	2.1			.U	CU	Y	A						OV			700	ML	1194		
0692	STEVENTON	BR	A	O	P	2 of 2	164	SU472918	6	2.1			.C	UU		x						OWK			700	ML	1194		
0693	UFFINGTON	BR	A	O	L	1 of 2	174	SU302894	6	2.0			FF									W			700	MY	1294		
0694	UFFINGTON	BR	S	O	L	2 of 2	174	SU302894	6	2.0			KW			A						W			700	MY	1294		
0695	WEST CHALLOW	BR	A	O	LP	1 of 6	174	SU	74	2.1			EL	FF		C						HK			700	LC	1294		
0696	WEST CHALLOW	BR	A	L	LP	2 of 6	174	SU36784	51	2.4			UU	UU		x						QIS			700	LC	1294		
0697	WEST CHALLOW	BR	A	H	LP	3 of 6	174	SU36784	51	1.7			U.	UB		C						OS			700	LC	1294		
0698	WEST CHALLOW	BR	A	Q	P	4 of 6	174	SU36784	51	.44				FF								E			700	LC	1294		
0699	WEST CHALLOW	BR	A			1 of 6	174	SU36784																	700	LC			
0700	FLETCHLING	SS	A	V		1 of 1	198	TQ429235	24 RHS PORCH	1.0	2	1										GZ	AM	N	404	1053	0994		
0701	WADHURST	SS	A	L	QL	1 of 2	188	TQ640319	70 LHS PR DR	1.1	2	1	WW			A	5					QWV	PS	P	404	1051	0994		
0702	WADHURST	SS	A	L	LR	2 of 2	188	TQ640319	18 PORCH WALL	2.3	2	1	FF		yy	A	10			8	10	AQV	PS	P	404	1052	0994		
0703	WEST DEAN	SS	A	J	L	1 of 1	199	TV525997	01 SW BUTT TWR	1.5	1	FF	WN				4					EZ	AS	P	404	1054	1094		
0704	ALVEDISTON	WT	A	F	L	1 of 1	184	ST976239	22 LHS PORCH	96	F	FF	.W				28					AEU			019	MR	894		



DE-CODED MASS DIAL REGISTER

MASS DIAL DECODE OUTPUT																													
Ref No	Place	County	DEF	TYPE 1	Type 2	No	Map Sheet	OS	Position	HT	Dia	DP	Line	Pock	Ring	Mass	L	Pin	OUT	Rin	OUT	Feature	Date	File	PH.REC	Mref	Cded	dt	Comments
0705	BISHOPSTONE	WT	S	H	LP	1 of 1	1'8	SU084265	59 CR BUTT TRANS	91	2	FF	FW	FI	.	x	36	36				CE				019	JB	894	
0706	CHARLTON BY UPAVON	WT	A	O	L	1 of 1	173	SU117560	90 W FACE SW END TRANS	86	1	20	FF	J			16	16				AER				019	PR	994	
0707	CHIRTON	WT	A	F	LP	1 of 1	173	SU073577	90 W WALL PORCH	135	1	5	CC		GG	C	28	14		29		AER				019	JB	994	
0708	CHITTERNE OLD	WT	A	R	LC	1 of 1	184	ST989439	55 RHS WIND CHAPEL	246	1	15	UU		Y.	A	24		24	30		OAV				019	AS	9	
0709	KEEVIL	WT	S	H	LP	1 of 7	173	ST917570	87 SE END CHAN	15	2	25	RU	Q.	Y.	x	27	27		27	28	AE				019	LD	995	
0710	KEEVIL	WT	S	H	LP	2 of 7	173	ST917570	87 L FROM 0709	156				RU	Q.		A	10	10			E				019	LD	994	
0711	KEEVIL	WT	S	U	LP	3 of 7	173	ST917570	87 BETWN 0709/0710	156												WX				019	LD	994	
0712	KEEVIL	WT	S	H	L	4 of 7	173	ST917570	78 CR BUTT CHAN	188	2	25										AE				019	LD	994	
0713	KEEVIL	WT	S	G	LP	5 of 7	173	ST917570	01 SW BUTT TWR	153	2	20		UU		C		24				AEJ				019	LD	994	
0714	KEEVIL	WT	S	E	C	6 of 7	173	ST917570	01 RHS OF 0713	150					GG					16		E				019	LD	994	
0715	KEEVIL	WT	S	E	C	7 of 7	173	ST917570	01 LH INTERSECT 0714	150					GG					8		E				019	LD	994	
0716	MAIDEN BRADLEY	WT	S	G	LP	1 of 1	183	ST804387	07 BUTT W END NAVE	194	1	10		W.	GG	C		10	26		26	AE				019	AS	894	
0717	MARDEN	WT	A	G	LPC	1 of 2	173	SU086579	51 BUTT E END NAVE	171	2	20	UU	UU	ii	C	12	12			18	OCR				019	AS	994	
0718	MARDEN	WT	A	G	LPC	2 of 2	173	SU086579	51 BUTT R OF0717	170												OCR				019	AS	994	
0719	MERE	WT	A			1 of 6	183	ST812323	31 BUTT E OF PORCH	130	1	10										AEJ				019	ML	894	
0720	MERE	WT	A	Z	LC	2 of 6	183	ST812323	31 BELOW 0719	95												E				019	ML	894	
0721	WEST CHALLOW	BR	A	J	P	5 of 6	174	SU36784	54	1.5												S				700	LC	1294	
0722	WEST CHALLOW	BR	A	A		6 of 6	174	SU367884	64	1.5				FU												700	LC	1294	
0723	WEST HANNEY	BR	A	L	LPC	1 of 6	164	SU406928	12	1.7			UE	UE	FF	B						FW				700	JS	1294	
0724	WEST HANNEY	BR	A	O	LP	2 of 6	164	SU406928	31	1.5			FF	FF		B						UW				700	JS	1294	
0725	WEST HANNEY	BR	A	I	L	3 of 6	164	SU406928	12	1.5			p.			B						UW				700	JS	1294	
0726	WEST HANNEY	BR	A	N	L	4 of 6	164	SU406928	12	1.3			v.			N						OW				700	JS	1294	
0727	WEST HANNEY	BR	A	O	LW	5 of 6	164	SU406928	78	0.6			.V			B						OWL				700	JS	1294	
0728	WEST HANNEY	BR	A	N	L	6 of 6	164	SU406928	88	0.2			.M			.						OLW				700	JS	1294	
0729	WEST HENDRED	BR	A	P	LC	1 of 4	174	SU448886	24	.6			UU		FF	A						0HI				700	HT	1294	
0730	WEST HENDRED	BR	A	L	LP	2 of 4	174	SU448886	83	2.0												QA				700	HT	1294	
0731	WEST HENDRED	BR	A	G	L	3 of 4	174	SU448886	83	0.7			UU	UU		A						OH				700	HT	1294	
0732	WEST HENDRED	BR	A	I	LP	4 of 4	174	SU448886	83	.44			K.	K.		x										700	HT	1294	
0733	WOODSTONE	BR	A	G	L	1 of 4	174	SU295876	7	1.0			UU			A						O				700	AS	12	
0734	WOODSTONE	BR	A	Z		3 of 4	174	SU295876	99	0.6												SI				700	AS	1294	
0735	WOODSTONE	BR	A	Z		4 of 4	174	SU295876	99	1.0												I				700	AS	1294	
0736	ARDINGTON	BR	A	O	LP	1 of 2	174	SU432884	62	2.0			FF	FF		A						WM				700	HT	1294	
0737	ARDINGTON	BR	A	I	L	2 of 2	174	SU432884	62	2.0			A.									W				700	HT	1294	
0738	ASHBURY	BR	S	O	L	1 of 3	174	SU264852	18	2.0			KK	DA		A										700	MY	1294	
0739	ASHBURY	BR	S	O	LP	2 of 3	174	SU264852	7	2.0			Km	EP		A						W				700	MY	1294	
0740	ASHBURY	BR	S	G	LP	3 of 3	174	SU264852	7	3.5			VV	UU		C										700	MY	1294	
0741	BAULKING	BR	S	P	LP	1 of 3	164	SU317907	51	.58			FF	GG		C						WY				700	NS	1294	
0742	BAULKING	BR	S	Z		2 of 3	164	SU317907	51	1.0			.C	DW								WZ				700	NS	1194	
0743	BAULKING	BR	S	G	L	3 of 3	164	SU317907	8	2.0			UU			A						OA				700	NS	1194	
0744	BUCKLAND	BR	S	P	LP	1 of 4	164	SU343982	6	2.0			ff	FF		C						M				700	MY	1194	
0745	BUCKLAND	BR	S	J	L	2 of 4	164	SU343982	18	1.8			IC			A										700	MY	1194	
0746	BUCKLAND	BR	S	F	L	3 of 4	164	SU343982	20	1.5			PC			x										700	MY	1194	
0747	BUCKLAND	BR	S	F		4 of 4	164	SU343982	21				CC	CC		C						W				700	MY	1194	
0748	CHARNEY BASSETT	BR	A	U	LP	2 of 6	164	SU	20	.28												ISZ				700	PR	1194	
0748	DENCHWORTH	BR	A	Q	LC	1 of 1	164	SU382917	67	1.0			GG		GG	A						W				700	JS	1194	

DE-CODED MASS DIAL REGISTER

MASS DIAL DECODE OUTPUT																													
Ref No	Place	County	DEF	TYPE 1	Type 2	No	Map Sheet	OS	Position	HT	Dia	DP	Line	Pock	Ring	Mass	L	Pin	OUT	Rin	OUT	Feature	Date	File	PH.REC	Mref	Cded	dt	Comments
0749	CHARNEY BASSETT	BR	A	L	L	3 of 6	164	SU381945	88	1.3			WW			A						QY				700	PR	1194	
0750	CHARNEY BASSETT	BR	A	G	L	3 of 6	164	SU381945	88	1/5			WW			C						GL				700	PR	1194	
0751	CHARNEY BASSETT	BR	A	N	LP	4 of 6	164	SU351945	51	1.0			MM	MM		C						WI				700	PR		
0752	CHARNEY BASSETT	BR	A	G	LP	5 of 6	164	SU351945	91	0.6			VX	VX		C	6	6				OUR				700	PR	1194	
0753	CHARNEY BASSETT	BR	A	Z		6 of 6	164	SU351945	51	2.0												U				700	PR	1194	
0754	CHILDREY	BR	A	L	L	1 of 4	174	SU360878	59	1.0												Q				700	MY	1294	
0755	CHILDREY	BR	A	I	LP	2 of 4	174	SU360878	58	1.0			M.	M.		C						K				700	MY	1294	
0756	CHILDREY	BR	A	N	L	4 of 4	174	SU360878	57	0.4			U.			A						O				700	MY	1294	
0757	COLESHILL	BR	A	W	L	1 of 1	163	SU236937	21	1.5												r				700	AS	1294	
0759	DRAYTON	BR	A	G	LPC	1 of 1	164	SU481942	20	4			UC	WC	ii	C	10	6		11		OW				700	PR	1294	
0760	GREAT COXWELL	BR	A	J	LP	1 of 1	163	SU270935	51	1.5			SD	SD		A						W				700	GS	1294	
0761	LYFORD	BR	A	O	LP	1 of 4	164	SU390943	88	1.0			FF	FF	FF	A	18					KTS				700	MY	1194	
0762	LYFORD	BR	A	O	LP	2 of 4	164	SU390943	7	3.0			KO	KO		W						UW				700	MY	1194	
0763	LYFORD	BR	A	F	P	3 of 4	164	SU390943	7	10			CC			B										700	MY	1194	
0764	LYFORD	BR	A	G	P	4 of 4	164	SU390943	84	2.0			UU			C						o				700	MY	1294	
0765	LONGCOT	BR	A	O	LPC	1 of 2	163	27	7	1.			FF	FF	hh	C						S				700	MY	1294	
0766	LONGCOT	BR	A	G	L	2 of 2	163	27	7	5.0			VU			A						OR				700	MY	1294	
0767	LETCOMBE BASSETT	BR	A			1 of 2	174	SU374849	92	3.0			I.			A						RE				700	ML	1294	
0768	LETCOMBE BASSETT	BR	A	Z		2 of 2	174	SU374849	1	1.5												Y				700	ML	1294	
0769	HINTON WALDRIST	BR	A	Z		1 of 1	164	SU384995	64	2.0			MT	MT	FF	x						KS				700	MT	1294	
0770	HATFORD	BR	A	W	LP	1 of 1	164	SU336948	20	1.0			FF	FF		x						S				700	GG	1294	
0771	WOOLSTONE	BR	A	Z	LP	2 of 4	174	SU295876	65	1.0												W				700	AS	1294	
0772	GREAT COXWELL TYTHE BARN	OX	A	R	LC	1 of 3	163	SU268940	FIRST PILLAR L OF ENT	1.0					Z	A						ILs	3B			700	Y	1294	
0773	CHILOBREY	OX	A	R	LC	3 of 4	174	SU360878	57	0.5			GG	.C	Y.	A						W				700	MY	1294	
0774	BARNETBY LE WOLD	LL	A	K	L	1 of 1	122	TA061091	72	2.3	F											EZ				419	MY	595	
0775	BROCKENHURST	HM	A	Q	PL	1 of 1	196	SU305018	24	1.6	1	FF	GG	GG		A						BT				419	NS	295	
0776	ASHE	HM	S	H	L	1 of 5	185	SU535500	94 MIDDLE SILL N NAVE	1.8	8	4	lo			x						RW		P		419	HTAW	395	
0777	ASHE	HM	S	F	L	2 of 5	185	SU535500	94 ABOVE 0776	186	8	40	CC			A						CR		P		419	HTAW	395	
0778	ASHE	HM	S	Z	L	3 of 5	185	SU535500	94 ABOVE 0777	190	4	20	I.									CR				419	HTAW		
0779	ASHE	HM	S	Z		4 of 5	185	SU535500	92 E SIDE N WIND CHAN	160	7	50										GR				419	HTAW	395	
0780	ASHE	HM	S	Z		5 of 5	185	SU535500	92 LHS 0779	1.6	7	5									GR				419	HTAW	395		
0781	STEVENTON	HM	A	K	L	1 of 5	185	SU552472	90	1.3	2	2	FF			x						ER				419	NS	395	
0782	STEVENTON	HM	A	Z		2 of 5	185	SU552472	90	1.3												G				419	NS	395	
0783	STEVENTON	HM	A	G	LP	3 of 5	185	SU552472	7	1.5	4	4	US	US		x						AO				419	NS	395	
0784	STEVENTON	HM	A	G	LP	4 of 5	185	SU552472	7	1.4			UU	UU		C						AO				419	NS	395	
0785	STEVENTON	HM	A	K	LC	5 of 5	185	SU552472	7	1.2			KE		FF	A						W				419	NS	395	
0786	OLD BURGHCLERE	HM	A	I	LC	1 of 11	174	SU468578	20	1.4	1	2	U.		B.	x						FW				419	AS	395	
0787	OLD BURGHCLERE	HM	A	L	L	2 of 11	174	SU468578	20 RHS S DR	1.2	1	1.										FW				419	AS	395	
0788	OLD BURGHCLERE	HM	A	K	LP	3 of 11	174	SU468578	20	.9			jh	jh		x						W				419	AS	395	
0789	OLD BURGHCLERE	HM	A	I	L	4 of 11	174	SU468578	20	.9			B.									W				419	AS	395	
0790	OLD BURGHCLERE	HM	A	L	LC	5 of 11	174	SU468578	18 LHS S DR	1.2			KF		GG	x						AFI		P		419	AS	395	
0791	OLD BURGHCLERE	HM	A	L	LP	6 of 11	174	SU468578	18 LHS S DR	5			I.	I.		x						WF				419	AS	395	
0792	OLD BURGHCLERE	HM	A			7 of 11	174	SU468578																		419	AS		
0793	OLD BURGHCLERE	HM	A			8 of 11	174	SU468578																		419	AS		
0794	OLD BURGHCLERE	HM	A			9 of 11	174	SU468578																		419	AS		
0795	OLD BURGHCLERE	HM	A			10 of 11	174	SU468578																		419	AS		

DE-CODED MASS DIAL REGISTER

MASS DIAL DECODE OUTPUT																													
Ref No	Place	County	DEF	TYPE 1	Type 2	No	Map Sheet	OS	Position	HT	Dia	DP	Line	Pock	Ring	Mass	L	Pin	OUT	Rin	OUT	Feature	Date	File	PH.REC	Mref	Cded	dt	Comments
0796	OLD BURGHCLERE	HM	A			11 of 11	174	SU468578																		419	AS		
0797	ELMSTEAD	ES	A	I	LC	1. of 2.	168	TM468578	17 BUTT L OF S.DOOR	140	2	2	Kc		GG	A						J				488	ANLC	894	
0798	ELMSTEAD	ES	A	K	LC	2 of 2.	168	TM468578	17 BUTT LOF S DOOR	140	3	4														488	ANLC		
0799	GREAT BENTLEY	ES	A	N	L	1 of 2	168	TM109216	20 RHS S DOOR	Y																488	MV	894	
0800	GREAT BENTLEY	ES	A	F	L	2 of 2	168	TM109216	20 RHS S DOOR																	488	MV	894	
0801	FRIDAYTHORPE	YR	A	I	LPC	1 of 1	106	SE875593	34 S WALL NAVE	280	F	HJ	L.		FF		50	34		50		CE				672	Y	1094	
0802	GANTON	YR	A	J	LC	1 of 3	101	SE990776	2 S.FACE TOWER	138	1	Y	WC		GG	x	11			11		E				672	NS	994	
0803	GANTON	YR	A	O	LPC	2 of 3	101	SE990776	24 RHS PORCH	148	2	Y	FK	FK	GG	x	18	18		18		AW				672	NS	994	
0804	GANTON	YR	A	J	L	3 of 3	101	SE990776	25 SW BUTT PORCH	140	1	Y										RE				672	NS	994	
0805	LONDESBOROUGH	YR	S	J	LC	1 of 4	106	SE869455	19 OVER S DOOR IN PORCH	220	F	HJ	IC		FF	x						A				672	Y	1094	
0806	LONDESBOROUGH	YR	S	J	PL	2 of 4	106	SE869455	07 LH BUTT TOWER	170	1	3										E				672	Y	1094	
0807	LONDESBOROUGH	YR	S	J	LP	3 of 4	106	SE869455	07 LH BUTT TOWER	145	1	4										E				672	Y	1094	
0808	LONDESBOROUGH	YR	S	M	C	4 of 4	106	SE869455	07 LH BUTT TOWER	140	1	1			GG					11		E				672	Y	1094	
0809	WINTERINGHAM	YR	S	J	LP	1 of 5	101	SE	02 S.WALL TWR	140	F	FF										CE				672	Y	993	
0810	WINTERINGHAM	YR	S	J	LP	2 of 5	101	SE	29 S.AISLE R OF NO1 WIND	300	F	J	RC	RC		B	30	30				W				672	Y	993	
0811	WINTERINGHAM	YR	S	R	LC	3 of 5	101	SE	49 E.END S AISLE	115	F	F														672	Y	994	
0812	WINTERINGHAM	YR	S	J	LC	4 of 5	101	SE888732	72 RHS PRIESTS DR.	200	1	Y										C				672	Y	994	
0813	WINTERINGHAM	YR	S	N	LPC	5 of 5	101	SE888732	86 E END CHANCEL	160	1	Y	M.	M.	FF		26			26		CE				672	Y	994	
0814	GREAT BURSTEAD	ES	A	G	L	1 of 2	178	TQ	20 RHS S DOOR	100	1	FF	UU			A	24					OI				488	MM	794	
0815	GREAT BURSTEAD	ES	A	R	LC	2 of 2	178	TQ681922	20 RHS (PRIESTDOOR	1.5					z							IAL				488	MM	1294	
0816	EARLS SOHAM	SF	A	J	L	1 of 5	156	TM236633	69 BUTT LHS PR DOOR	Y	Y	Y										OH				488	MR	994	
0817	EARLS SOHAM	SF	A	Y		2 of 5	156	TM236633	69 BUTT LHS PRDR	Y																488	MR	994	
0818	EARLS SOHAM	SF	A	Z		3 of 5	156	TM236633	69 BUTT LH PR DR	Y																488	MR	994	
0819	EARLS SOHAM	SF	A	Z		4 of 5	156	TM236633	69 BUTT LHS PR DR	Y																488	MR	994	
0820	EARLS SOHAM	SF	A	Z		5 of 5	156	TM236633	69 BUTT RHS PR DR.	Y																488	MR	994	
0821	CORSTON	WT	A	L	LPC	1 of 1	173	ST925840	22 LHS S PORCH	126	1	FF										FJ				019	AS	995	
0822	LITTLE SOMERTON	WT	S	U	P	1 of 3	173	ST967843	25 SE BUTT S PORCH	140	1	8										APW				019	JB	995	
0823	LITTLE SOMERTON	WT	S	R	PC	2 of 3	173	ST967843	25 SE BUTT S PORCH	105	1	1										AEW				019	JB	995	
0824	LITTLE SOMERTON	WT	S	L	LP	3 of 3	173	ST967843	69 S WALL BUTT.	160	1	FF										IAQ				019	JB	995	
0825	IMBER	WT	A	F	P	1 of 2	184	ST965484	07 W.QUOIN NAVE	164	1	1										1AE				019	GS	995	
0826	IMBER	WT	A	Z		2 of 2	184	ST965484	07 W. QUOIN NAVE	130												E				019	GS	995	
0827	BRINKWORTH	WT	S	R	LC	1 of 3	173	SU	35 S.WALL NAVE	117	1	10			z							AIL		P		019	MLAA	995	
0828	BRINKWORTH	WT	S	Z		2 of 3	173	SU	35 .75 m W OF 0827	117												Y				019	MLAA	995	
0829	BRINKWORTH	WT	S	H	P	3 of 3	173	SU013845	88 SE BUTT	110	1	15										AE				019	MLAA	995	
0830	LAMBERHURST	KN	S	O	LP	1 of 1	188	TQ681366	26 BUTT E OF PORCH	110	5	2.	FF	FF								EH				404	MV	695	
0831	STILLINGTON	YR	A	P	LPC	1 of 1	100	SE583679	72 RHS PR DOOR	175	2	FF	Ff	FE	FF	A						AHT				672	NS	995	
0832	BILTON IN AINSTY	YR	A	I	LP	1 of 3	105	SE476504	99 APPROX POSN 68	168	H											li				672	HN	895	
0833	BILTON IN AINSTY	YR	A	I	L	2 of 3	105	SE476504	99 APPROX POSN 68	147	H	F										IKi				672	HN	895	

DE-CODED MASS DIAL REGISTER

MASS DIAL DECODE OUTPUT																														
Ref No	Place	County	DEF	TYPE 1	Type 2	No	Map Sheet	OS	Position	HT	Dia	DP	Line	Pock	Ring	Mass	L	Pin	OUT	Rin	OUT	Feature	Date	File	PH.REC	Mref	Cded	dt	Comments	
0834	BILTON IN INSTY	YR	A	K	LC	3 of 3	105	SE476504	99 APPROX POSN 68	109	1	1										Kli				672	HN	895		
0835	STRATTON	GL	S	L	L	2 of 2	163	SP010039	20 RHS S DOOR	150		HJ	OO			x						WCQ				055	MR..	895	BOTH8 10 LONGER	
0836	WEST THORNEY	SS	A	L	LP	1 of 4	197	SU770025	70 ;LHS PR DOOR	150	2	3										QW	NS			278	NS	995	EARLY FOR CANTING	
0837	WEST THORNEY	SS	A	A	L	2 of 4	197	SU770025	70 LHJ PR DR.	240	1	FF	E.													278	NS	995		
0838	WEST THORNEY	SS	A	L	LP	3 of 4	197	SU770025	70 RHJ PRIESTS DOOR.	160	1	2										QW				278	NS	995		
0839	WEST THORNEY	SS	A	K	LPC	4 of 4	197	SU770025	88 SE QUOIN CHANCEL	170	3	20	GG			B	5					HI				278	NS	995		
0840	COOMBE BISSETT	WT	S	J	LC	1 of 3	184	SU108263	05 TWR CR BUTT	134	1	30										EMV				019	MLAA	895		
0841	COOMBE BISSETT	WT	S	Z	L	2 of 3	184	SU108263	05 TWR CR BUTT	130																019	MLAA	895		
0842	COOMBE BISSETT	WT	S	A	L	3 of 3	184	SU108263	02 .2 m W OF 0840	130												AL				019	MLAA	894		
0843	HARNHAM	WT	A	P	PLC	1 of 1	184	SU135293	20 RHS S PORCH	190	2	45	Ff	.F		x						AEI				019	GG	894		
0844	SPROTBOROUGH	YR	S	I	LC	1 of 1	111	SE540020	83 CHANCEL BUTT	175	H		M.			FD	x					A				672	Y	895		
0845	OLD EDLINGTON	YR	A	J	LC	1 of 5	111	SE531972	27 R OF S DOOR	175	1	1	OE			A						E				672	Y	895		
0846	OLD EDLINGTON	YR	A	J	LC	2 of 5	111	SE531972	27 R OF S DOOR	153	1	F										E				672	Y	895		
0847	OLD EDLINGTON	YR	A	A	L	3 of 5	111	SE531972	27 R OF S DOOR	135	1	F				A						E				672	Y	895		
0848	OLD EDLINGTON	YR	A	J	L	4 of 5	111	SE531972	29 RHS WINDOW	135												E				672	Y	895		
0849	OLD EDLINGTON	YR	A	J	LP	5 of 5	111	SE531972	72 RHS PR DOOR	88	1	F	OE	DE		A						W				672	Y	895		
0850	KIRKBY MALZEARD	YR	S	R	LC	1 of 2	99	SE	23 OVER PORCH DOOR	370	2	25	ff			yy						AI				672	Y	895		
0851	KIRKBY MALZEARD	YR	S	K	L	2 of 2	99	SE235746	81 BETWN CHANCEL WINDS	163	2	40										W				672	Y	895		
0852	OSWALDSKIRK	YR	A	K	L	1 of 3	100	SE621789	70 LHS PR DOOR	130	1	20										CE				672	OD	995		
0853	OSWALDSKIRK	YR	A	J	L	2 of 3	100	SE621789	70 LHS PR DOOR	90	1	10										E				672	OD	995		
0854	OSWALDSKIRK	YR	A	X	LP	3 of 3	100	SE621789	70 LHS PR DOOR	63	H											S				672	OD	995		
0855	BULMER	YR	S	O	LC	1 of 2	100	SE699677	47 BETWN WINDS NAVE HIGH	370	1	Y	FF			FF	B	32		42	32	SAR				672	MN	995		
0856	BULMER	YR	S	O	LP	2 of 2	100	SE699677	42 BETWN NAVE WIND HIGH	240	H		FF	FF		B	24	30	36				AS				672	MN	995	
0857	HOMINGTON	WT	A	Q	LPC	1 of 1	184	SU123260	12 BUTT S.CHAPEL	169	2	25	GG	FF	GG	D						RSH				019	MR	894		
0858	KNOOK	WT	A	N	LC	1 of 1	184	ST937418	18 LHS S DOOR	246	F											ARS				019	MT	894		
0859	ODSTOCK	WT	A	K	LC	1 of 1	184	SU151261	18 LHS S DOOR	100	1	F										AHJ				019	MR	894		
0860	STEEPLE LANGFORD	WT	A	O	LPC	1 of 3	184	SU037375	51 BUTT E END NAVE	173	8	10										AHS				019	AS	894		
0861	STEEPLE LANGFORD	WT	A	Z		2 of 3	184	SU037375	52 SE NAVE	150												E				019	AS	894		
0862	STEEPLE LANGFORD	WT	A			of 3	184	SU037375																		019	AS	894		
0863	SALISBURY	WT	S	O	LC	1 of 2	184	SU	51 SE BUTT S AISLE	237	2	7										KNV				419	MN			
0864	SALISBURY	WT	S	P	L	2 of 2	184	SU150295	88 E BUTT CHANCEL	117	2	3	ff									AW				419	MN	895		
0865	LINKENHOLT	HM	A	J	L	1 of 2	174	SU363580	20 E SIDE S DOOR	49	1	16	JD			A						CW				419	PR	995		
0866	LINKENHOLT	HM	A	F	L	2 of 2	174	SU363580	20 RHS S DOOR	56	4	1	C.			A						C				419	PR	995		
0867	WINCHESTER ST JOHN CHAPEL	HM	A	I	L	1 of 1	185	SU486293	20 RHS PORCH	162												AE				419	JB	1095		
0868	SOUTH HAYLING	HM	S	J	LC	1 of 3	197	SU722000	51 E.END S AISLE	88	2	-										C				419	MR	1095		
0869	SOUTH HAYLING	HM	S	I	L	2 of 3	197	SU722000	65 W.END CHANCEL	110	1	3										E				419	MR	1095		
0870	SOUTH HAYLING	HM	S	L	P	3 of 3	197	SU722000	88 BUTT E END CHANCEL	180	1	2										WSQ				419	MR	1095		
0871	NORTH HAYLING	HM	A	P	LC	1 of 2	197	SUY	88 SET-OFF OF BUTT	136	1	3										EIS				419	PR	1095		
0872	NORTH HAYLING	HM	A	H	L	2 of 2	197	SUY	72 RHS PR DOOR	146	8	2	FU			A						CWI				419	PR	1095		

DE-CODED MASS DIAL REGISTER

MASS DIAL DECODE OUTPUT																													
Ref No	Place	County	DEF	TYPE 1	Type 2	No	Map Sheet	OS	Position	HT	Dia	DP	Line	Pock	Ring	Mass	L	Pin	OUT	Rin	OUT	Feature	Date	File	PH.REC	Mref	Cded	dt	Comments
0873	HANNINGTON	HM	A	C	LPC	1 of 1	185	SU538554	20 RHS S DOOR	144	4	6	UU		YY	A	33			33	39	OIS			P	419	AS	1295	
0874	BAUGHURST	HM	S	F	LP	1 of 2	174	SU582600	90 N JAMB W DOOR	84	F	F										UR				419	SN	1295	
0875	BAUGHURST	HM	S	R	LC	2 of 2	174	SU582600	90 RHS W.DOOR	65	8	1										LUS				419	SN	1295	
0876	PRESTON CANDOVER	HM	A	O	LC	1 of 2	174	SU606415	70 LHS PR DOOR	13	1	3	FF		GG		15			15		AER				419	MV	1295	
0877	PRESTON CANDOVER	HM	A	J	LC	2 of 2	174	SU606415	70 LHS PR DOOR	128	1	F										CEJ				419	MV	1295	
0878	BOYTON	WT	A	G	LPC	1 of 2	184	ST950396	62 RHS WIND TRANST	124	1	25	UU	UU	FF		32	12			32	AUO				019	BM	694	
0879	BOYTON	WT	A	M	C	2 of 2	184	ST950396	88 E CORNER BUTT	170	5	3			FF							E				019	BM	694	
0880	STOCKTON	WT	A	Z		1 of 15	184	ST982382	2 LHS TWR DOOR	Y	Y	Y										WY				019	JB	694	
0881	STOCKTON	WT	A	Z		2 of 15	184	ST982382	02 LHS TWR DOOR	Y	Y	Y										WY				019	JB	694	
0882	STOCKTON	WT	A	Z		3 of 15	184	ST982382	06 WALL UNDER WIND.	Y	Y	Y										WY				019	JB	694	
0883	STOCKTON	WT	A	Z		4 of 15	184	ST982382	06 WALL UNDER WIND.	Y	Y	Y										WY				019	JB	694	
0884	STOCKTON	WT	A	Z		5 of 15	184	ST982382	06 WALL UNDER WIND.	Y	Y	Y										WY				019	JB	694	
0885	STOCKTON	WT	A	Z		6 of 15	184	ST982382	17 RHS WIND.	Y	Y	Y										WY				019	JB	694	
0886	STOCKTON	WT	A	Z		7 of 15	184	ST982382	51 CORN.BUTT NAVE	Y	Y	Y										WY				019	JB	694	
0887	STOCKTON	WT	A	H	LPC	8 of 15	184	ST982382	17 LHS BUTT S DOOR	65	8	1	M.	MX	GG	C						CU				019	JB	694	
0888	STOCKTON	WT	A	J	L	9 of 15	184	ST982382	20 RHS S DOOR	158	1	3										AMS				019	JB	694	
0890	STOCKTON	WT	A	Z	L	11 of 15	184	ST982382	26 RHS S DOOR	61								14								019	JB	694	
0891	STOCKTON	WT	A	Z	L	12 of 15	184	ST982382	26 YYYY	68								80				CW				019	JB		
0892	STOCKTON	WT	A	L	L	13 of 15	184	ST982382	26 BUTT RHS S DOOR	137	8	2										ED				019	JB	694	
0893	STOCKTON	WT	A	J	LP	14 of 15	184	ST982382	51 BUTT E NAVE	142	1	2										EKR				019	JB	694	
0894	STOCKTON	WT	A	I		15 of 15	184	ST982382	51 NAVE E BUTT	89												WD				019	JB	694	
0895	STOCKTON	WT	A	I		16 of 17	184	ST982382	51 BUTT E OF NAVE	105												WD				019	JB	694	
0896	STOCKTON	WT	A	G	LC	17 of 17	184	ST982382	68 WIND SILL	166	8	1	U.		GG	A	10			10		AO				019	JB	694	
0897	BOYTON	WT	A	G	LPC	1 of 4	184	ST950396	62 RHS WINDOW	124	1	3	UU	UU	UU	B	32	12			32	AUO				019	BM	694	
0898	BOYTON	WT	A	M	C	2 of 4	184	ST950396	88 BUTT E CHANCEL	170	5	3			.F							E				019	BM	694	
0899	BOYTON	WT	A	M		3 of 4	184	ST950396	88 BUTT E END CHANCEL	Y												WY				019	BM		
0899	STOCKTON	WT	A	L	LP	10 of 15	184	ST982382	26 BUTT RHS S DOOR	140	8	2	JK	GG		A	16					CS				019	JB	694	
0900	BOYTON	WT	A	M		4 of 4	184	ST950396	88 BUTT E END CHANCEL	Y												WY				019	BM	694	
0901	RODE	SM	A	O	L	1 of 1	183	ST808534	89 SE CORN CHANCEL	165	1	2	RR			A	20					A				019	LC	4	
0902	BOSCOMBE	WT	A	P	LP	1 of 2	184	SU200386	18 LHS S DOOR	140	1	3	FM			B	26					ASV				019	AW	794	
0903	BOSCOMBE	WT	A	Y		2 of 2	184	SU200386	20 RHS S DOOR	Y												WY				019	AW	794	
0904	WINTERBOURNE GUNNER	WT	A	O	LP	1 of 1	184	SU180353	25 E CORNER S PRCH	40	F	F	KF	.E	FF		15			15		AEU				019	MV	894	
0905	CODFORD	WT	A	G	P	1 of 1	184	ST966399	72 RHS PR DOOR	140	5	1										WZ				019	PR	694	
0906	DILTON	WT	A	F	LC	1 of 2	183	ST858490	31 2ND BUTT E S DR	140	1	1										ASJ				019	MR	694	

DE-CODED MASS DIAL REGISTER

MASS DIAL DECODE OUTPUT																														
Ref No	Place	County	DEF	TYPE 1	Type 2	No	Map Sheet	OS	Position	HT	Dia	DP	Line	Pock	Ring	Mass	L	Pin	OUT	Rin	OUT	Feature	Date	File	PH.REC	Mref	Cded	dt	Comments	
0907	DILTON	WT	A	R	C	2 of 2	183	ST858490	18 LHS PORCH	130	1	1			YY					15	16	AE				019	MR	694		
0908	SUTTON VENY	WT	A	N	LC	1 of 9	184	ST908416	07 W. END NAVE	99	F	F	K.		GG		26			26		AS				019	LD	694		
0909	SUTTON VENY	WT	A	Z		2 of 9	184	ST908416	07 W END NAVE	Y												WG				019	LD	694		
0910	SUTTON VENY	WT	A	Z		3 of 9	184	ST908416	07 E WALL BUTT	Y												G				019	LD	694		
0911	SUTTON VENY	WT	A	Z		4 of 9	184	ST908416	07 W QUOIN CHANCEL	Y	Y	Y	Y		Y	Y						G.				019	LD	6.94		
0912	SUTTON VENY	WT	A	H	L	5 of 9	184	ST908416	70 LHS PRDOOR	119	1	F										EO				019	LD	694		
0913	SUTTON VENY	WT	A	Z		6 of 9	184	ST908416	70 LHS PR DR	158												W				019	LD	694		
0914	SUTTON VENY	WT	A	Z		7 of 9	184	ST908416	72 RHS PR DR	158												WG				019	LD	694		
0915	SUTTON VENY	WT	A	J	LC	8 of 9	184	ST908416	19 LHS SDOOR	152				nj	GG		11			9		IS				019	LD	694		
0916	SUTTON VENY	WT	A	F	P	9 of 9	184	ST908416	18 LHS S DOOR	117	2	3										E				019	LD	694		
0917	WINGFIELD	WT	A			1 of 2	173	ST826568																		019	MR	694		
0918	WINGFIELD	WT	A	I	LPC	2 of 2	173	ST826568	94 NW CORNER N TRANS	140	1	2										ARJ				019	MR	694		
0919	WINGFIELD	WT	A	Z		3 of 4	173	ST826568	94 NW CORN N TRANS	160												WG				019	MR	694		
0920	WINGFIELD	WT	A	Z		4 of 4	173	ST826568	94 NW CORN N TRANS	160												WG				019	MR	694		
0921	PRESTON CONDOVER - OLD	HM	A	O	LC	1 of 2	Y	SU606415	70 LHS PR DOOR	13.	1	3	FF		GG		15			15		AER				419	MV	1295		
0922	PRESTON CONDOVER - OLD	HM	A	J	LC	2 of 2	Y	SU606415	70 LHS PR DOOR	128	1	1										CEJ				419	MV	1295		
0923	GAMINGLAY	CM	A	Q	PLC	1 of 2	153	TL241523	65 W.END CHANCE WALL	144	1	1	GG	GG	GG		14	14		14		CK				299	MV	594		
0924	GAMINGLAY	CM	A	Z		2 of 2	153	TL241523	67 S WALL CHANCE	122	Y											E				299	MV	594		
0925	KINGSTON	CM	A	Z		1 of 2	154	TL	70 LHS PR DOOR	114	Y	Y										E				299	Y	594		
0926	KINGSTON	CM	A	Z		2 of 2	154	TL346554	72 RHS PR DOOR	Y												EY				299	Y	594		
0927	MANNINGFORD	WT	A	J	PL	1 of 2	Y	SU13.57.	64 RHS S TRANS.	110	Y	Y	FM	TN	FF	C	25	25		25		ES				260	Y	494		
0928	MANNINGFORD	WT	A	J	LP	2 of 2	Y	SU13.57	64 RHS S TRANST	10	1	Y	FM	TN	FF	C	13	13		25		WS				260	Y	494		
0929	PEWSEY	WT	A	N	L	1 of 1	Y	SU	88 E END BUTT	150	1	F	FF							25		W				260	JB	494		
0930	URCHFONT	WT	A	R	LC	1 of 6	Y	SU041573	27 LHS OF WIND	Y	1	F	..									JWO				260	MLAA	494		
0931	URCHFONT	WT	A	I	L	2 of 6	Y	SU041573	52 LHS S TRANST	450	1	Y	kd							15						260	MLAA	494		
0932	URCHFONT	WT	A	J	L	3 of 6	Y	SU041573	Y RHS BUTT	Y	Y		ID													260	MLAA	494		
0933	URCHFONT	WT	A	A	L	4 of 6	Y	SU041573	Y BUTT	Y																260	MLAA	494		
0934	URCHFONT	WT	A	J	L	5 of 6	Y	SU041573	64 RHS S TRANSEPT	Y			FD							30		W				260	MLAA	494		
0935	URCHFONT	WT	A	O	LC	6 of 6	Y	SU041573	Y BUTT	185	2	F	FF		GG		28			28						260	MLAA	494		
0936	WOOTTON RIVERS	WT	A	O	C	1 of 2	Y	SU197629	29 RHS OF WIND	170	1	F	FF							30		W				260	AW	494		
0937	WOOTTON RIVERS	WT	A	K	LP	2 of 2	Y	SU197629	34 RHS OF WIND	170			NN	NN													260	AW	494	
0938	FINCHAM	NR	A	I	L	1 of 1	Y	TF688065	31 BUTT E OF S DOOR	110	2									15		AJ				260	MN	794		
0939	WALPOLE ST PETER	NR	A	J	LC	1 of 1	Y	TF	31 BUTT R OF PORCH	270	2		In		GG	A										260	PR	794		
0940	DYMCHURCH	KN	S	N	LP	1 of 3		TR10 29	50 E END NAVE	90	1	F	I.	I.	F.	A	10	10		10						260		794		
0941	DYMCHURCH	KN	S	Y		2 of 3	Y	TR10 29	18 IN LOCKED PORCH																	260		794		
0942	DYMCHURCH	KN	S			3 of 3	Y	TR10 29	20 IN LOCKED PORCH																	260		794		
0943	LITTLEPORT	CM	A	P	L	1 of 1	Y	TL566870	36 BUTT E OF S DR	110	5	F	ff							30						260	GG	794		
0944	CRETINGHAM	SF	A	R		1 of 1	156	TM228606	26 BUTT E PORCH	Y.					z							DLs		P		266	Y	394		
0945	GRUNDISBURGH	SF	A	J	LP	1 of 1	156	TM223511	70 LHS PR DR	45												W				266	Y	994		
0946	GREAT HORKESLEY	ES	A	O	LC	1 of 8	168	TL972324	64 E BUTT TRANS	170			FF	..	FF	A	20			20		A				031	Y	494		
0947	GREAT HORKESLEY	ES	A	L	PC	2 of 8	168	TL972324	64 E BUTT TRANS	1.6												JI				031	Y	494		
0948	GREAT HORKESLEY	ES	A	G	LC	3 of 8	168	TL972324	64 E BUTT TRANS	1.6			VV		FF		22			22		WO				031	Y	494		

DE-CODED MASS DIAL REGISTER

MASS DIAL DECODE OUTPUT																													
Ref No	Place	County	DEF	TYPE 1	Type 2	No	Map Sheet	OS	Position	HT	Dia	DP	Line	Pock	Ring	Mass	L	Pin	OUT	Rin	OUT	Feature	Date	File	PH.REC	Mref	Cded	dt	Comments
0949	GREAT HORKESLEY	ES	A	N	L	4 of 8	168	TL972324	64 E BUTT S TRANS	1.6			U.				22					WO			031	Y	494		
0950	STOKE BY NAYLAND	SF	A	I	LC	1 of 1	155	TL986363	26 BUTT RHS S DOOR	1.6															031	MV	494		
0951	LAVENHAM	SF	A	K	L	1 of 1	155	TL913490	70 LHS DR E END CHANC	1.6			VN			A	22								031	PRPL	494		
0952	BURES	SF	A	N	L	1 of 1	155	TL907341	90 W FACE SW END	1.9							30					R			031	MR	494		
0953	HAYES BROMLEY	KN	A	I	L	1 of 1	177	TQ405663	90 SW CORVER OF NAVE	1.8			BM				24					ER			031	MV	494		
0954	BERWICK	WT	A	R	LPC	1 of 1	184	SU072392	52 BUTT SW CORN L.CH.	96	1	20										ALI			019	JS			
0955	FISHERTON DE LA MERE	WT	A	R	LP	1 of 1	184	SU001386	94 BUTT E OF N TRANS	80	2	F	ID	ID	Y	C	30	10		30	36	ALI			019	NS	694		
0956	GREAT DURNFORD	WT	S			1 of 3	184	SU136383																	019	AW			
0957	GREAT DURNFORD	WT	S	H	LP	2 of 3	184	SU136383	18 LHS S DOOR	153	5	10										AVI			019	AW	694		
0958	GREAT DURNFORD	WT	S	R	LP	3 of 3	184	SU136383	69 BUTT LHS S DOOR	137	5	15										AEV			019	AW	694		
0959	WOODFORD	WT	S	G	LC	1 of 3	184	SU	18 LHS S DOOR	74	8		CV		GG	A	19		19			AOU			019	AS	694		
0960	WOODFORD	WT	S	R	LC	2 of 3	184	SU119361	18 LHS S DOOR	234	1											AE			019	AS	694		
0961	MIDDLE WOODFORD	WT	S	F	LC	3 of 3	184	SU119361	20 OVER ARCHSTONE	263	1		MC	Y	A	13			13	14	A				019	AS	694		
0962	ORCHESTOR ST GEORGE	WT	A	H	LP	1 of 1	184	SU	31 SE NAVE BUTT.	168	F		QU	U		A						AEV			019	GG	694		
0963	SHREWTON	WT	A	N	L	1 of 1	184	SU070444	70 LHS PR DOOR	243			U.									AOR			019	MR	694		
0964	STRATFORD SUB CASTLE	WT	A	E	PC	1 of 1	184	SU130327	01 SW BUTT TWR	160												APS			019	LC	694		
0965	STAPLEFORD	WT	A	R	LC	1 of 2	184	SU	18 LHS S PORCH	160	1	20	KK	Y.	A							AEM			019	MR	694		
0966	STAPLEFORD	WT	A	R	LP	2 of 2	184	SU070374	95 NW BUTT WE NAVE	118	1	15	II	II	Y.	C						AR			019	MR	694		
0967	WESTBURY	WT	S	V		1 of 2	183	ST975515	96 N TRANS 2m FROM W.	134	1	18										GDE			019	AS	694		
0968	WINTERBOURNE STOKE	WT	A	R	PC	1 of 4	184	SU	19 OVER S DOOR	245	F	FF	..	..								AR			019	PR	694		
0969	WINTERBOURNE STOKE	WT	A	F	LC	2 of 4	184	SU077406	88 E END CHANC	1.2			.C		FF							WRI	PR		019	PR	694		
0970	WINTERBOURNE STOKE	WT	A	A		3 of 4	184	SU077406	52 SW S TRANSEPT	100	1	5	FF	GG	GG	x						AI			019	PR	694		
0971	WINTERBOURNE STOKE	WT	A	A	LC	4 of 4	184	SU077406	62 RH WIND S TRANS	145	5	12	..	E.	Y	A						AQM			019	PR	694		
0972	ASHTON KEYNES	WT	S			1 of 3	163	SU042945	70 LHS PR DR	155	2	FF	K.			A	28					AE			019	HC	896		
0973	ASHTON KEYNES	WT	S	R	PL	2 of 3.	163	SU042945	91 E FACE S AISLE	123	2	24										AtI			019	HC	895		
0974	ASHTON KEYNES	WT	S	E	C	3 of 3.	163	SU042945	91 RHS OF 0973	123	Y	Y										P			019	HC	895		
0975	LATTON	WT	S	O	LP	1 of 1	163	SU094958	01	168	1	FF	Mm	Mm		C	13	13				AdR			019	JB	895		
0976	BROAD DLUNDSON	WT	S	J	LP	1 of 1	163	SU	37 LHS 3RD WIND E OF S DR	220	1	FF										AEI			019	LD	895		
0977	INGLESHAM	WT	S	B	LP	1 of 2	163	SU205985	99 SE CORN S AISLE	147	1	12										VIS	1CG		019	JB	895		
0978	INGLESHAM	WT	S	C	LP	2 of 2	163	SU205985	99 SE END ORIG NAVE	174	1	FF	U.	U.		x	28	28				OVA	2AE		019	JB	895		
0979	CASTLE EATON	WT	A	J	LPC	1 of 3	163	SU146959	20 RHS S DR	190	2	FF										AEK			019	MR	895		
0980	CASTLE EATON	WT	A	Z	L	2 of 3	163	SU146959	20 RHS S DR	180	F	FF										C			019	MR	895		
0981	CASTLE EATON	WT	A	J	LP	3 of 3	163	SU146959	91 E SIDE PORCH	184	2	FF										ERI			019	MR	895		
0982	MINETY	WT	S	Z	LPC	1 of 2	163	SU010912	26 BUTT E OF S DR	150	1	1										AE			019	LD	895		
0983	MINETY	WT	S	J	L	2 of 2	163	SU010912	73 BUTT E OF PR DR	158	2	FF										CEJ			019	LD	895		
0984	CRICKLADE RC	WT	S	J	LP	1 of 1	163	SU102937	88 SE QUOIN CHAN	216	2	FF										AIT			019	MR	895		

DE-CODED MASS DIAL REGISTER

MASS DIAL DECODE OUTPUT																														
Ref No	Place	County	DEF	TYPE 1	Type 2	No	Map Sheet	OS	Position	HT	Dia	DP	Line	Pock	Ring	Mass	L	Pin	OUT	Rin	OUT	Feature	Date	File	PH.REC	Mref	Cded	dt	Comments	
0985	LEIGH	WT	A	Z	LPC	1 of 1	163	SU063921	94 N FACE OVER N PORCH	3.5	2	FF										RVI			019	AS	895			
0986	GREAT TEY	ES	A	P	LC	1 of 1	Y	TL892257	64 RH BUTT TRANS	1.2	1	Y	FM		GG		25		25							260	Y	594		
0987	GREAT HORKESLEY	ES	A	N	L	5 of 8	168	TL972324	59 CENT BUTT TRANS	2	1	2	F.													260	Y	594		
0988	GREAT HORKESLEY	ES	A	N	L	6 of 8	168	TL972324	59 CENT BUTT TRANS	1.7																260	Y	594		
0989	GREAT HORKESLEY	ES	A	K	LC	7 of 8	168	TL972324	59 CENT BUTT TRANS	1.6																260	Y	594		
0990	GREAT HORKESLEY	ES	A	R	LPC	8 of 8	168	TL972324	59 CENT BUTT TRANS	160																260	Y	594		
0991	EAKRING	NM	A	Z	P	1 of 2	Y	SK67 62	81 RHS CHANC WIND	650												D				260	Y	694		
0992	EAKRING	NM	A	F	LP	2 of 2	Y	SK67 62	24 RHS PORCH	140				VC	CC							WUO				260	Y	694		
0993	BYWELL	NM	A	K	L	1 of 1	87	NZ049614	50 W OF E BUTT NAVE	74	1	3														037	PR	895		
0994	SHUSTOKE	WK	A	U	L	1 of 1	139	SP243910	16 NAVE LHS PORCH	1.7	F	FF					39					AIL				055	CT	995		
0995	COLESBOURNE	GL	A	G	LP	1 of 2	163	SP004134	18 LHS S DR	72	3	FF	VX	VX		V	12	12				UOC	3AE			820	JS	1295		
0996	COLESBOURNE	GL	A	G	LP	2 of 2	163	SP004134	18 LHS S DR	83	2	FF	XV	XV		W	9					OCU	3AE			820	JS	1295		
0997	GREAT WASHBOURNE	WR	A	O	LP	1 of 1	150	SO987345	22 LHS PORCH	1.4	2	3	FF	FF		L	24	28				WC				05	MR	993		
0998	FARNDISH	BD	A	G	L	1 of 1	152	SP928637	23 ABOVE PORCH DR	274	1	FF	UV			A	30					OWR				497	MLAA	993		
0998	FARNDISH	BD	A	G	L	1 of 1	152	SP928637	23 ABOVE PORCH DR	274	1	FF	UV			A	30					OWR				497	MLAA	993		
0999	ARLINGTON	SS	A	F	L	2 of 2	199	TQ543074	83 CHAN BUTT	210	2	FF	CD				30					E				404	1021	795	POCK OVER GN.HOLE 5CMS	
0999	ARLINGTON	SS	A	F	L	2 of 2	199	TQ543074	83 CHAN BUTT	210	2	FF	CD				30					E				404	1021	795	POCK OVER GN.HOLE 5CMS	
1000	RIPE			2	30	of			E ST																					812323 994 019 ML
1000	RIPE	SS	A	J	L	3 of 3	199	TQ514098	24 NAVE E OF PORCH	110	1	FF										WR				404	JB	795	CANNOT CODE	
1001	WESTBURY	WT	S	V		2 of 2	183	ST975515	52 SE FACE W BUTT	119	1	20										AE				019	AS	994		
1002	MERE	WT	A	Z	LC	3 of 6	183	ST812323	31 ABOVE 0719	230												E				019	ML	994		
1003	MERE	WT	A	H	LP	4 of 5	183	ST812323	46 S WALL STAIRWAY	160	2	15	W.	WV		C	16	16	23			AEO				019	ML	894		
1003	MERE	WT	A	H	LP	4 of 5	183	ST812323	46 S WALL STAIRWAY	160	2	15	W.	WV		C	16	16	23			AEO				019	ML	894		
1004	MERE	WT	A	H	LP	5 of 5	183	ST812323	46 ABOVE 1003	230			W.	WV		C	16	16				AEO				019	ML	894		
1004	MERE	WT	A	H	LP	5 of 5	183	70	46 ABOVE 1003	230			W.	WV		C	16	16		55		3		26	66				83	5 8813CE
1005	POTTERNE	WT	A	H	LP	1 of 1	173	ST995585	07 W END NAVE (TRANS?)	153	1	45	FF	UU		C	18	18			23	OJA				019	MV	994		
1007	NORTH NEWNTON	WT	A	O	P	1 of 1	173	SU131576	01 SE FACE W BUTT	86	1	1		FF								CES				019	PJ	994		
1008	NORTH TIDWORTH	WT	A	G	LC	1 of 2	184	SU234490	99 N WALL LHS 1ST WIND	175	F	FF	UU		FF	C	14	14		14		UOR				019	HT	994		
1009	NORTH TIDWORTH	WT	A	G	LPC	2 of 2	184	SU234490	99 BELOW 1008	154	F	FF	UU		FF	C	13	13		13		UO				019	HT	994		
1010	SOUTH NEWTON	WT	A	H	LP	1 of 2	184	SU087343	07 E BUTT NAVE	111	F	FF	KX	KX		x	15	15				AE				019	AW	894		
1011	SOUTH NEWTON	WT	A	H	LP	2 of 2	184	SU087343	07 W BUTT NAVE	130	F	FF	KX	KX		x	15	15				E				019	AW	894		
1012	STRATFORD TONY	WT	S	H	LP	1 of 1	184	SU092264	70 RHS PR DR	160	F	FF	CC	GG		x	16	16	38			JS				019	MRLC	894		
1013	UPAVON	WT	A	I	LP	1 of 4	173	SU136550	01 W BUTT TWR	202	2	6										AES				019	MRLC	894		
1014	UPAVON	WT	A	I	LP	2 of 4	173	SU136550	01 W BUTT TWR	140												AE				019	MRLC	894		
1015	UPAVON	WT	A	J	LPC	3 of 4	173	SU136550	06 W FACE E BUTT TWR	220	2	10	TF	E.	GG	C	40	40		40		AER				019	MRLC			
1016	UPAVON	WT	A	E	C	4 of 4	173	SU136550	06 BELOW 1015	144					GG							E				019	MRLC	894		



DE-CODED MASS DIAL REGISTER

MASS DIAL DECODE OUTPUT																														
Ref No	Place	County	DEF	TYPE 1	Type 2	No	Map Sheet	OS	Position	HT	Dia	DP	Line	Pock	Ring	Mass	L	Pin	OUT	Rin	OUT	Feature	Date	File	PH.REC	Mref	Cded	dt	Comments	
1017	WILSFORD	WT	S	I	LC	1 of 2	173	SU102572	72 RHS PR DR	112	1	FF	.X		GG	A	11					ABE				019	NS	994		
1018	WILSFORD	WT	S	N	P	2 of 2	173	SU102572	72 BELOW 1017	74				.F				12				E				019	NS	994		
1019	WYLYE	WT	S	L	LP	1 of 1	184	SU008377	11 NAVE E OF TWR BUTT	111	1	15					20	20				AQJ				019	MV	894		
1020	PLAITFORD	HM	A	G	P	1 of 3	184	SU278203	20 RHS S DR	90	1	10		VW				26				AOJ							PR	1194
1021	PLAITFORD	HM	A	Z		2 of 3	184	SU278203	20 RHS S DR	96																			PR	1194
1022	PLAITFORD	HM	A	Z		3 of 3	184	SU278203																					PR	
1023	WEST DEAN BORBACH CHANTRY	WT	A	H	PLC	1 of 2	184	18257272	49 SE QUOIN NAVE	180	F	FF										AEO				019	Y	1194		
1024	WEST DEAN BORBACH CHANTRY	WT	A	M	C	2 of 3	184	18257272	91 AS 1023 FACE EAST	180	F	FF										PW				019	Y	1194		
1025	WEST DEAN BORBACH CHANTRY	WT	A	M	C	3 of 3	184	18257272	49 ABOVE 1023	200	F	FF					9					W				019	Y	1194		
1026	PITTON	WT	A	Z	LC	1 of 1	184	SU213316	93 NE CORN CHANCEL	80	F	FF					17			17	Y	CUN				019	PR	1194		
1027	DOWNTON	WT	A	Q	LPC	1 of 2	184	SU181216	31 2ND BUTT E OF PORCH	250	2	20	FF	GG	GG		40	40	50	40		pAS				019	LC	1195		
1028	DOWNTON	WT	A	Z		2 of 2	184	SU181216	31 BELOW 1027													E				019	LC	1195		
1029	TOCKENHAM	WT	A	Q	LPC	1 of 4	173	SU040793	24 RHS PORCH	127	3	FF	GG	GG	GG		21	21	24	21		AE				019	GS	1295		
1030	TOCKENHAM	WT	A	O	LP	2 of 4	173	SU040793	51 E QUOIN NAVE	142	1	FF	FE	FE		C	24	24				AW				019	GS	1295		
1031	TOCKENHAM	WT	A	Z	L	3 of 4	173	SU040793	07 W BUTT SW F	124	2	5	CA		A							CW				019	GS	1295		
1032	TOCKENHAM	WT	A	Z	L	4 of 4	173	SU040793	07 BELOW 1031	920	1	1										CW				019	GS	1295		
1033	LYNEHAM	WT	A	Z	P	1 of 5	173	SU024787	22 LHS PORCH	85	1	1										AW				019	ML	1195		
1034	LYNEHAM	WT	A	Z		2 of 5	173	SU024787	22 ABOVE 1033													E				019	ML	1195		
1035	LYNEHAM	WT	A	Z		3 of 5	173	SU024787	22 BELOW 1033													E				019	ML	1195		
1036	LYNEHAM	WT	A	Z		4 of 5	173	SU024787	24 RHS PORCH													E				019	ML	1195		
1037	LYNEHAM	WT	A	Z		5 of 5	173	SU024787	20 RHS S DOOR													E				019	ML	1195		
1038	WOOTTON BASSETT	WT	S	F	L	1 of 1	173	SU066825	26 NAVE BUTT E FACE	206	1	10	CC		z	A	30		12	12	30	LRN				019	BWAS	1295		
1039	YORK MINSTER	YR	S	G	LP	1 of 1	105	SE602523	12 NAVE 1ST BUTT FROM TWR	300	2		UU		FF	A						AOR				672		295		
1040	ALDBOROUGH	YR	A	J	L	1 of 1	099	SE406664	68 SILL WIND W PR DR	120	-	-	CD			D	18	15	38			EIS				672		495		
1041	WALTON	YR	A	O	LP	1 of 1	105	SE441479	26 BUTT E OF PORCH	135	2	FF	GG	H.		x	26	26				AWJ				672		395		
1042	HEALAUGH	YR	A	Q	P	1 of 2	105	SE499480	27 WALL R OF S DR	400	F	FF		GG				36				ABD				672		595		
1043	HEALAUGH	YR	A	J	L	2 of 2	105	SE499480	04 S FACE TWR	400	F	FF	ME			x	50					BD				672		595		
1044	DRIFFIELD	YR	A	L	LPC	1 of 2		TA021577	86 E END CHANCEL	132	1	1										CFJ				680	AS	1194		
1045	DRIFFIELD	YR	A	L	LC	2 of 2		TA021577	31 S AISLE BUTT.	169	2	3										CNQ				680	AS	1194		
1046	LITTLE DRIFFIELD	YR	A	H	LP	1 of 1		TA020577	72 E OF PR DR	174	3	FF										RW				680	MR	1194		
1047	BOYNTON	YR	A	Q	L	1 of 1	09	TA136680	12 W END NAVE BUTT	122	2	FF	GG		GG							AW				680	AW	1194		
1048	ABINGTON PIGOTTS	CM	A	Z	LP	1 of 1	153	TL304446	78 2ND BUTT FROM E END	169	1	FF										E				299	MLAA	0799		
1049	BARTLOW	CM	S	T	LP	1 of 2	154	TL586452	12 W BUTT NAVE	193	2	30										tW				299		0694		
1050	BARTLOW	CM	S	T	P	2 of 2	154	TL586452	12 W BUTT NAVE	160	1	10							8			EJt				299		0694		
1051	FENSTANTON	HN	A	F	L	1 of 1	154	TL320687	78 BUTT 3RD FROM E END	199	2	45	RF			B						EBp				299	PRPL	0694		
1052	LINTON	CM	S	H	P	1 of 1	154	TL562467	31 2ND BUTT E OF PCH	180	2	30	.F	FF				16	16			E				299		0694		
1053	LONGSTANTON	CM	A	K	LP	1 of 3	154	TL399664	52 W BUTT TRANS	250								30	30			E				299	AS	0794		
1054	LONGSTANTON	CM	A	K	LPC	2 of 3	154	TL399664	64 E BUTT TRANS	220	2	FF						20	20		20					299	AS	0794		

DE-CODED MASS DIAL REGISTER

MASS DIAL DECODE OUTPUT																													
Ref No	Place	County	DEF	TYPE 1	Type 2	No	Map Sheet	OS	Position	HT	Dia	DP	Line	Pock	Ring	Mass	L	Pin	OUT	Rin	OUT	Feature	Date	File	PH.REC	Mref	Cded	dt	Comments
1055	LONGSTANTON	CM	A	K	P	3 of 3	154	TL399664	64 BELOW 1054	137	1	5		FO			22					E				299	AS	0794	
1056	TADLOW	CM	A	M	C	1 of 1	153	TL280476	29 RHS WIND E S DR	200	1	FF			GG				8			DW				299	0794		
1057	BARROWBY	LL	A	K	LC	1 of 4	130	SK878365	31 BUTT E OF PCH	310	2	FF	QD	FF			18			18		C				679	AS	496	
1058	BARROWBY	LL	A	P	LP	2 of 4	130	SK878365	22 LHS PORCH	165	F	FF	FF	FF			18	18				AJW				679	AS	496	
1059	BARROWBY	LL	A	G	LC	3 of 4	130	SK878365	22 LHS PORCH	140	F	FF	UU		GG	C	18			18		COR				679	AS	496	
1060	BARROWBY	LL	A	K	LP	4 of 4	130	SK878365	22 LHS PORCH	98	F	FF										J				679	AS	0496	
1061	BARNBY IN THE WILLOWS	NM	A	I	LP	1 of 1			22 LHS PORCH	86	F	FF				V	18	20	20			mW				679	AS	695	
1062	BURNHAM ON CROUCH	ES	A	L	P	1 of 1	168	TQ949961	73 BUTT R OF PR DR		F	FF					36					pCQ				488	MV	594	
1066	CRAMBE	YR	A	G	LC	1 of 1	100	SE733649	29 LHS PR DR	120	1	10					26			26		OJC				672	AS	1294	
1067	COATES	GL	A	Q	P	1 of 3	163	SO972010	70 LHS PR DR	116	1	30		GG				6				A				820	MW	0196	
1068	COATES	GL	A	D	LP	2 of 3	163	SO972010	51 QUOIN E END NAVE	210	2	60	CC	GG	GG	C	16			17	21	OSI				820	MW	0196	
1069	COATES	GL	A			3 of 3	163	SO972010	97 INSIDE PORCH?																	820	MW	0196	
1070	CROYDE	DV	A	O	LC	1 of 1	180	SS443390	85 OVER E WIND(PRIVATE)	2.3	F	FF	II		GG	C	25			25		OV	3CE			427	HN	0895	
1072	THORNBURY	DS	A	G	L	1 of 2																Svi				109	MM	0694	
1072	THORNBURY	DS	A	S	L	2 of 2																Sv				109	MM	0694	
1073	PENTON MEWSEY	HM	A	L	L	1 of 1	183	SU329474	07 NAVE W QUOIN	136	F	FF	CC			A	10					AQ				019	HT	295	
1074	SHIPTON BELLINGER	HM	A	I	PC	1 of 1	184	SU233455	49 W OF E NAVE BUTT	220	F	HJ										AE				019	PR	295	
1075	AMESBURY	WT	S	Z	P	1 of 1	184	SU152414	95 W FACE N TRANS	190	1	15		VB				36				AE				019	MRME	295	
1076	FIGHELDEAN	WT	A	N	L	1 of 1	184	SU153475	21 W QUOIN PORCH	89	2	FF	.C				28					AEM				019	MLAA	295	
1077	ENFORD	WT	A	G	LC	1 of 1	184	SU141517	91 E WALL S AISLE	300	2	10	UU		GG	C	20			20		AOU				019	AS	295	
1078	SALISBURY	WT	A	O	LPC	1 of 2	184	SU150295	88 E BUTT CHANC	119	2	40	FF	SC	FF	C	24	24		24		AE				019	MN	295	
1079	SALISBURY	WT	A	O	LC	2 of 2	184	SU150295	51 E NAVE BUTT SE FC	220	2	40	FF		GG		20			20		AEN				019	MN	295	
1080	FELPHAM	SS	A	H	LC	1 of 3	197	SZ949998	83 BUTT W CHANC END	176	2	20										K				278	MR	0196	
1081	FELPHAM	SS	A	K	L	2 of 3	197	SZ949998	88 E END BUTT SE FC	1'6	2	20										VE				278	MR	196	
1082	FELPHAM	SS	A	J	P	3 of 3	197	SZ949998	83 BELOW 1080	43	1	-										E				278	MR	196	
1083	TORTINGTON	SS	A	E	C	1 of 1	197	TQ003050	93 NW QUOIN NAVE N F.	150	1	5		GG						13		E				278	MM	396	
1084	PATCHING	SS	A	K	P	1 of 1	197	TQ088066	RHS S DR	140	1	5														278	JD	296	
1085	ASHLEY	HM	A	Z		1 of 1	185	SU385308	07 SW END NAVE	149	2	20										GZ				419	MV	195	
1086	DIBDEN	HM	S	P	LP	1 of 2	196	SU397086	51 E END NAVE	57	3	40	FK	F.		C	20	20				CW				419	AS	1294	
1087	DIBDEN	HM	S	L	L	2 of 2	196	SU397086	91 E.END NAVE E FC	57	-	-										QE				419	AS	1294	
1088	FARLEY CHAMBERLAYNE	HM	A	L	LP	1 of 2	185	SU397275	20 RHS S DR	142	2	25										CQ				419	JN	195	
1089	FARLEY CHAMBERLAYNE	HM	A	Y		2 of 2	185	SU397275	51 W END S WALL																	419	JN	195	
1090	FAWLEY	HM	A	N	L	1 of 2	196	SU457035	70 LHS PR DR	114	2	FF	M.			D	17	20				C				419	AS	1294	
1091	FAWLEY	HM	A	L	LP	2 of 2	196	SU457035	92 E QUOIN CH E FC	132	2	32										EUQ				419	AS	1294	
1092	HOUGHTON	HM	A	P	L	1 of 1	185	SU341326	51 E END S AISLE	157	3	FF										tCJ				419	AS	1294	
1093	ROMSEY ABBEY	HM	A	F	LPC	1 of 1	185	SU351212	92 N FACE E FACE S BUTT	300			CC	C.	GG							ARE				419		1294	
1094	AMPORT	HM	A	K	LC	1 of 2	185	SU299442	88 SE BUTT SE FC	139	1	25	FF		FF	x	13			13		AW				419	MR..	1294	
1095	AMPORT	HM	A	K	L	2 of 2	185	SU299442	88 SE BUTT FC SE	125	1	13	TJ									C				419	MR..	195	

DE-CODED MASS DIAL REGISTER

MASS DIAL DECODE OUTPUT																													
Ref No	Place	County	DEF	TYPE 1	Type 2	No	Map Sheet	OS	Position	HT	Dia	DP	Line	Pock	Ring	Mass	L	Pin	OUT	Rin	OUT	Feature	Date	File	PH.REC	Mref	Cded	dt	Comments
1096	SOBERTON	HM	A	J	L	1 of 7	64	SU609168	64 SE END LADY CH	227	2	FF										CE			419	PRPL	195		
1097	SOBERTON	HM	A	I	L	2 of 7	64	SU609168	64 BELOW 1096	158	3	20	j.			D	18	32				QE			419	PRPL	195		
1098	SOBERTON	HM	A	Z	LC	3 of 7	64	SU609168	64 BELOW 1097	132	2	10										CE			419	PRPL	195		
1099	SOBERTON	HM	A	E	C	4 of 7	64	SU609168	91 SE END E FC	158	1	3			GG					8		E			419	PRPL	195		
1100	SOBERTON	HM	A	R	LC	5 of 7	64	SU609168	88 E END CHAN BUTT	262	-	-	FF	z			17		6	17	23	ANL			419	PRPL	195		
1101	SOBERTON	HM	A	R	C	6 of 7	64	SU609168	06 SW BUTT TWR	250	-	-		z				6	17	23		AE			419	PRPL	195		
1102	SOBERTON	HM	A	J	L	7 of 7	64	SU609168	64 LHS OF 1096	224	2	3	CD			A	24					CE			419	PRPL	195		
1103	HEADBOURNE WORTHY	HM	A	K	LC	1 of 2	185	SU487320	06 SE ANGLE OF TWR	300	-	-										SRJ			419	SW	195		
1104	HEADBOURNE WORTHY	HM	A	E	CL	2 of 2	185	SU487320	89 QUON BY PR DR FC W	138	1	3			GG	L				10		RE			419	SW	1'95		
1105	SPARSHOLT	HM	A	Q	LP	1 of 1	185	SU435312	51 E END S AISLE	188	2	35	GG	GG				32	32			Am			419	SN	195		
1106	STOCKBRIDGE	HM	A	Z	LC	1 of 1	185	SU359350	89 LHS W DOOR FC S	112	1	FF										RC			419	PR	1294		
1107	STOKE CHARITY	HM	A	V		1 of 7	185	SU488392	29 E JAMB NAVE WIND	231	1	-										E			419	MRML	1294		
1108	STOKE CHARITY	HM	A	O	LC	2 of 7	185	SU488392	29 BELOW 1107	188	3	50	FF				14			14		BW			419	MRML	1294		
1109	STOKE CHARITY	HM	A	N	L	3 of 7	185	SU488392	29 BELOW 1108	180	1	8	M.	M.			C	15	15			W		P	419	MRML	1294		
1110	STOKE CHARITY	HM	A	L	LPC	4 of 7	185	SU488392	29 BELOW 1109	175	1	50			GG	C	10	10		10		WQ			419	MRML	1294		
1111	STOKECHARITY	HM	A	P	LC	6 of 7	185	SU488392	29 W. JAMB NAVE WIND	165	1	8	II		GG	A	15			15		FW			419	MRML	1294		
1112	STOKE CHARITY	HM	A	I	LP	7 of 7	185	SU488392	20 RHS S DR	64	1	FF										ARF			419	MRML	1294		
1113	BASSINGTHORPE	LL	A	C	C	1 of 5	130	966285	99 INSIDE PORCH													Ps		P	742	TS	0594		
1114	SOUTH COLLINGHAM	NM	A	S	C	1 of 1	121	825614	99 IN CHURCH	90												Pi			742	JB	1195		
1115	BICKER	LL	A	S	C	1 of 1	131	225378	70 LHS PR DR	75												Pi		P	742	SN	0594		
1116	COLSTERWORTH		A	S	C	1 of 1	130	930242	89 W.FACE TWR RHS WIND													Pi		P	742	JB	1094		
1117	FOLKINGHAM	LL	A	S	C	1 of 2	130	071338	24 RHS S PORCH	80	-	-										Pi		P	742	AW	0594		
1118	STOKE PRIOR	WR	A	S	C	3 of 4	150	SO940670	94 N.SIDE NAVE BY 0230													PiD			055	4119	0586	TOP THIRD MISSING	